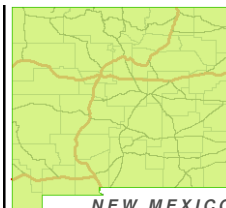


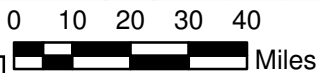
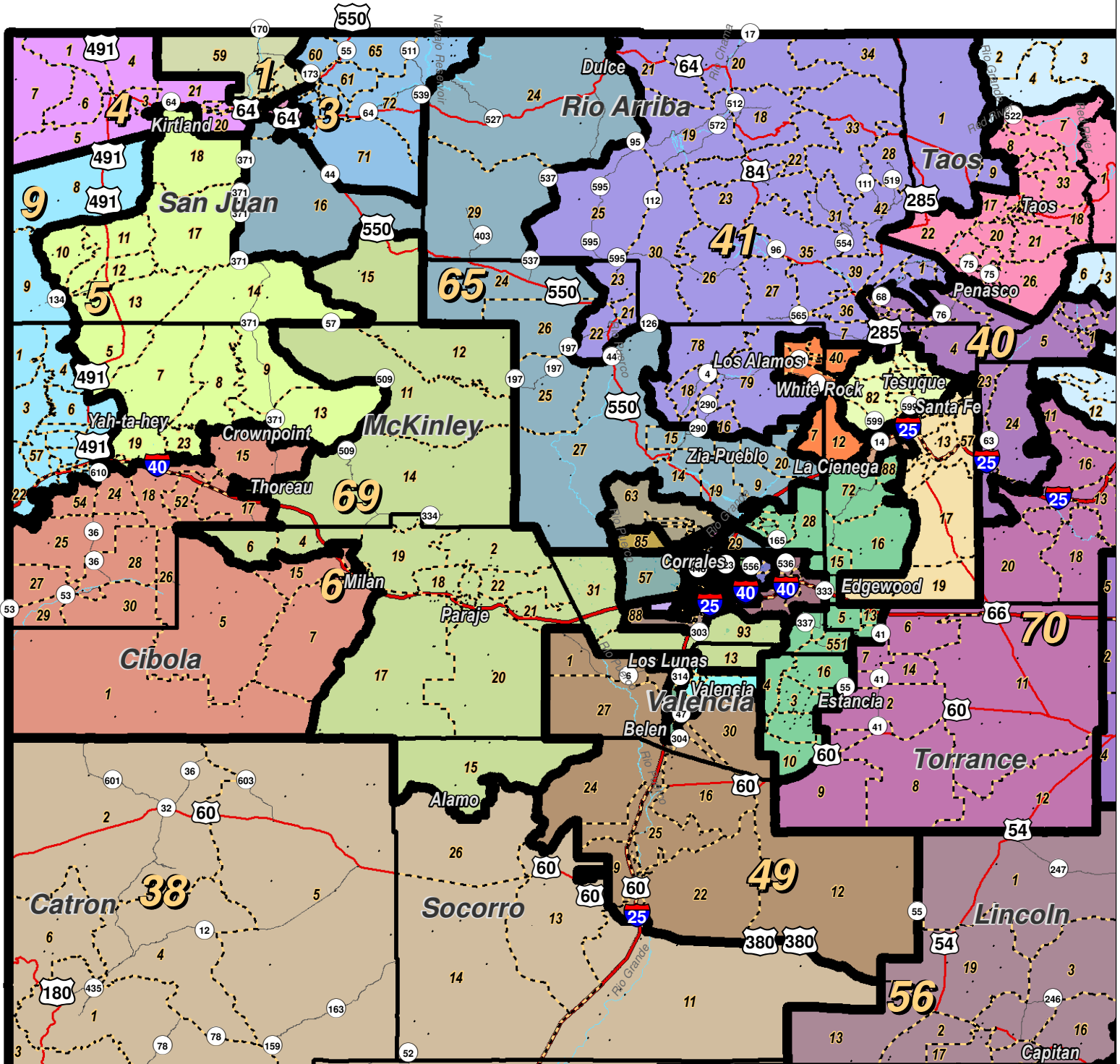
For the New Mexico
Legislative Council Service



LEGEND Created: December 11, 2011

- Counties
- ↗ Interstate Highway
- ~ Rivers
- ~ US Highway

Research & Polling, Inc. distributes this map assuming no liability for any errors, omissions, or inaccuracies in the information provided regardless of the cause in reliance upon any maps.



LEGEND

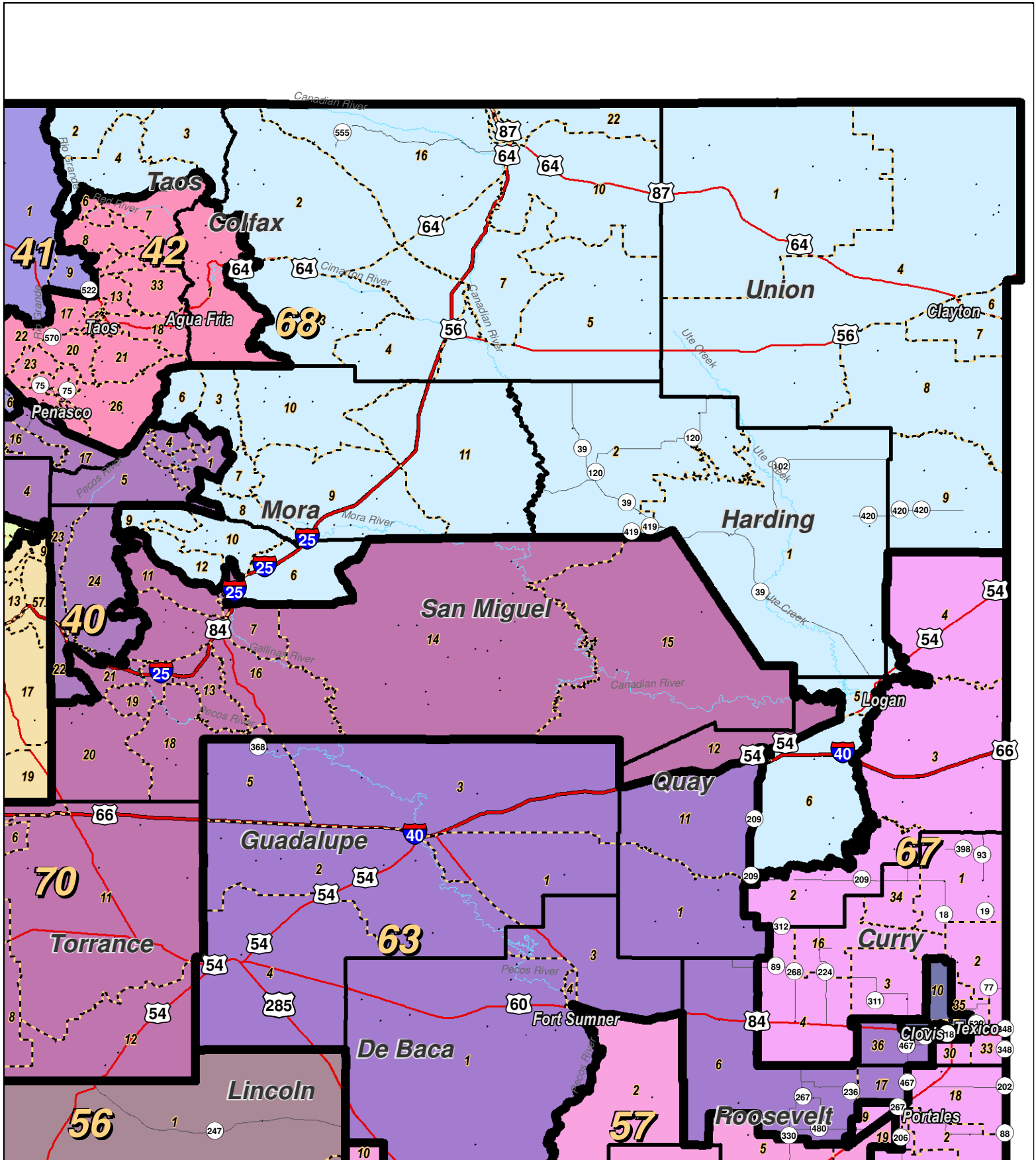
Created: December 11, 2011

- Precincts
- Rivers
- Interstate
- Counties
- Lakes / Ponds
- US Highway
- State Highway



For the New Mexico
Legislative Council Service

Research & Polling, Inc. distributes this map assuming no liability for any errors, omissions, or inaccuracies in the information provided regardless of the cause in reliance upon any maps.



0 10 20 30 40 Miles

RESEARCH & POLLING INC.

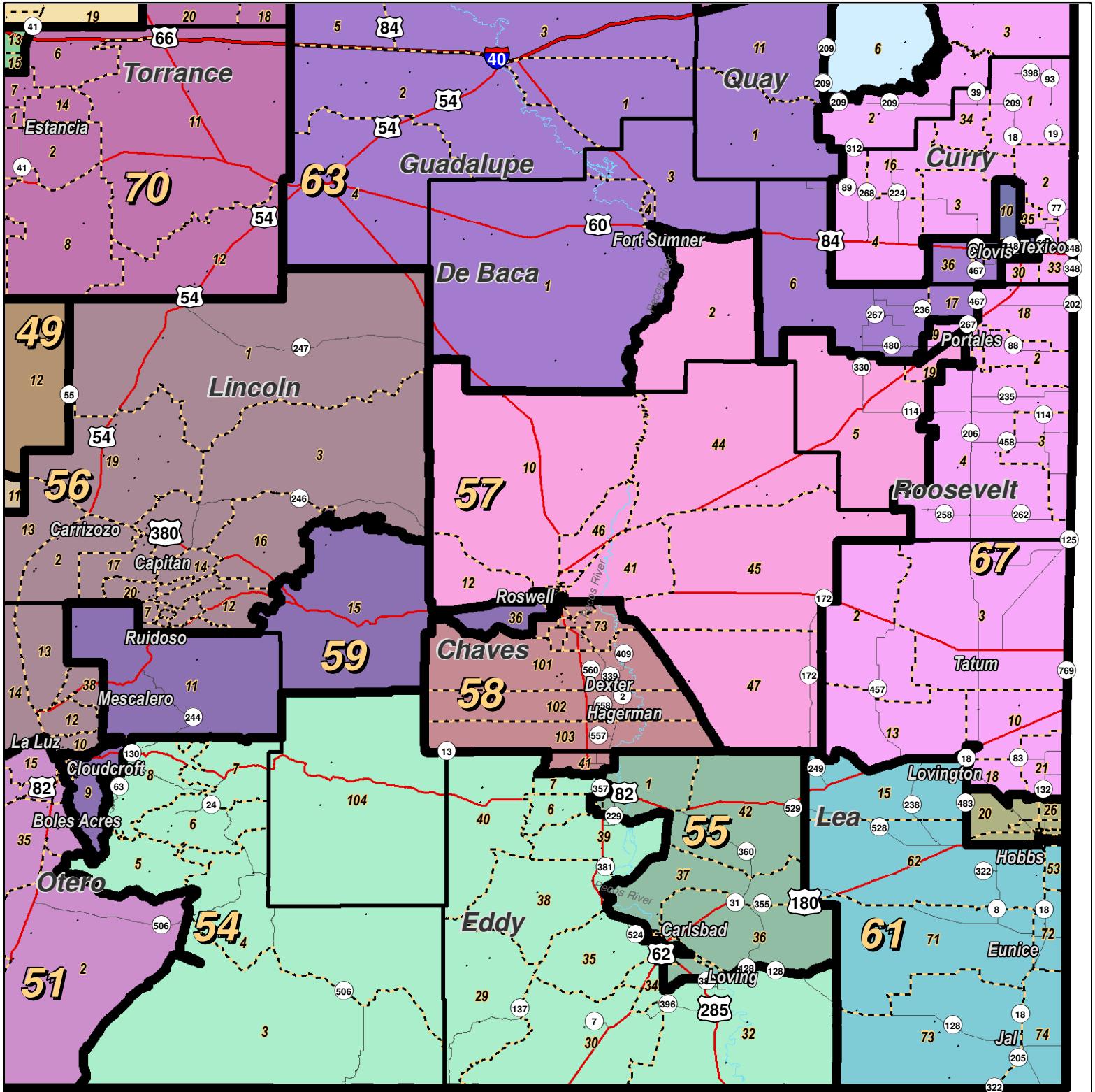
For the New Mexico Legislative Council Service



LEGEND Created: December 11, 2011

- Precincts
- Rivers
- Interstate
- Counties
- Lakes / Ponds
- US Highway
- State Highway

Research & Polling, Inc. distributes this map assuming no liability for any errors, omissions, or inaccuracies in the information provided regardless of the cause in reliance upon any maps.

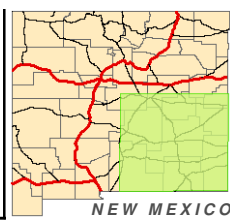


RESEARCH & POLLING INC.

For the New Mexico Legislative Council Service

0 10 20 30 40 Miles

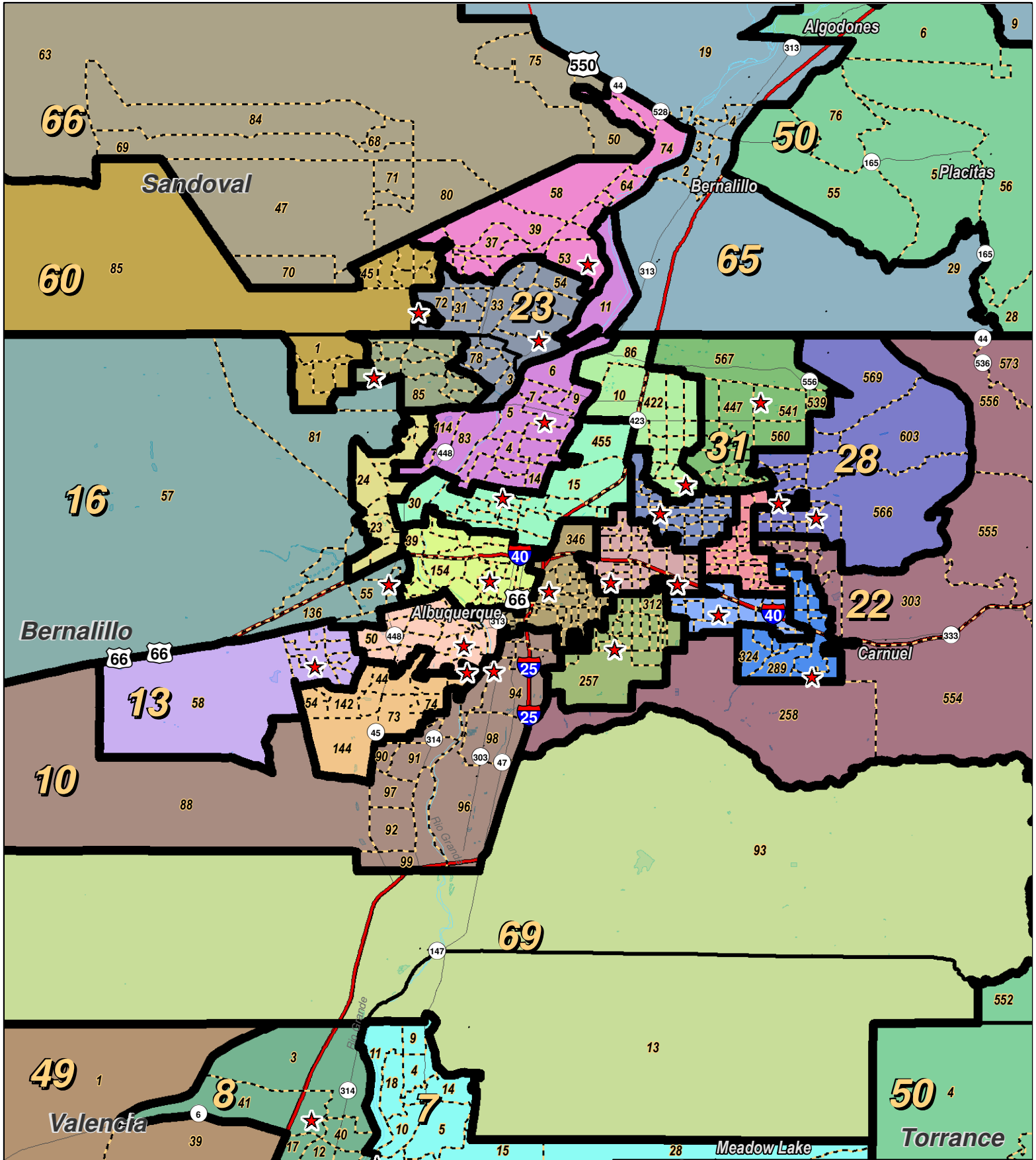
NEW MEXICO



LEGEND Created: December 11, 2011

Precincts	Rivers	Interstate
Counties	Lakes / Ponds	US Highway
		State Highway

Research & Polling, Inc. distributes this map assuming no liability for any errors, omissions, or inaccuracies in the information provided regardless of the cause in reliance upon any maps.



0 1 2 3 4
Miles

RESEARCH & POLLING INC.

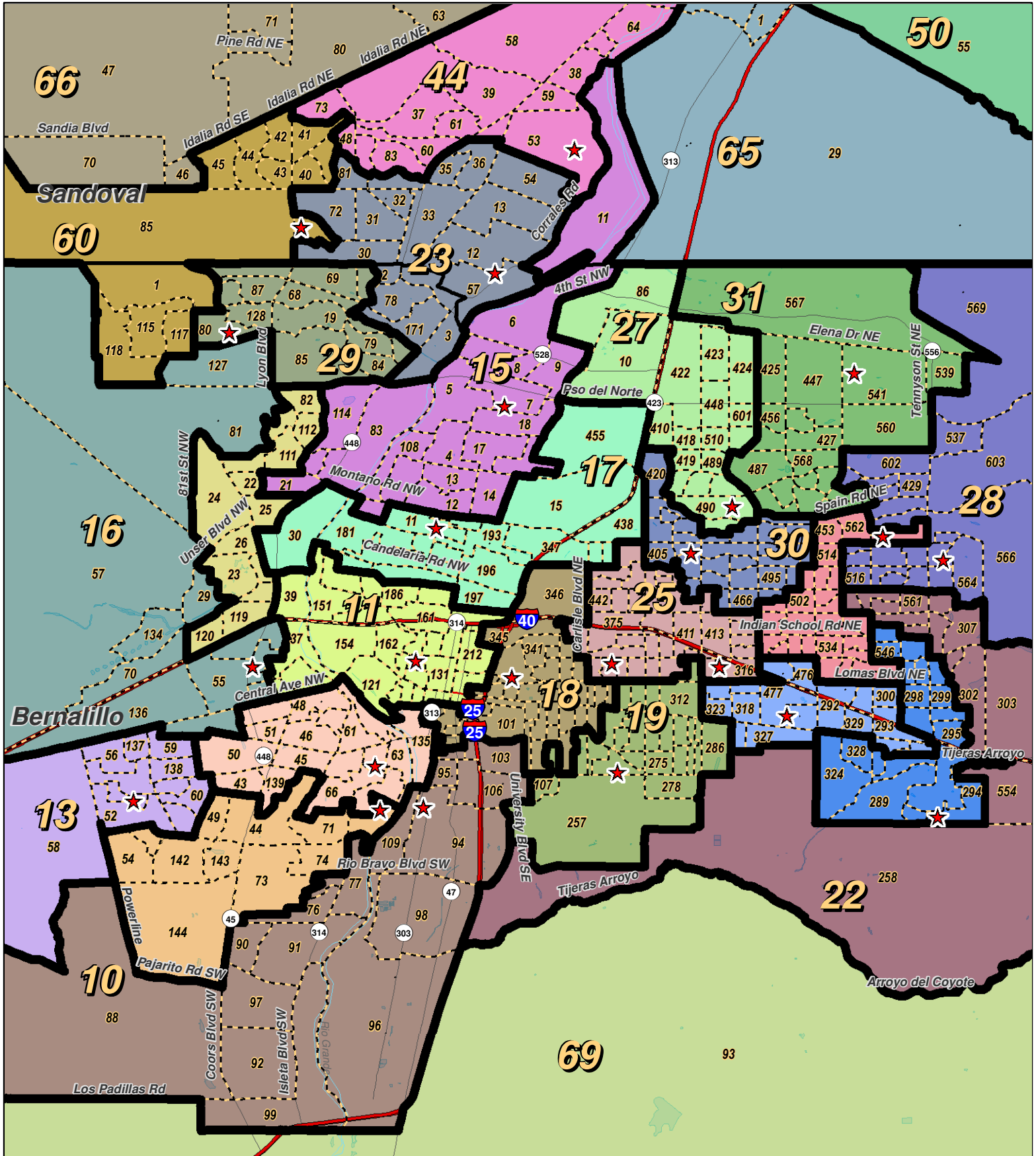
For the New Mexico Legislative Council Service



LEGEND Created: December 11, 2011

- ★ Legislators
- Precincts
- Counties
- ~ Rivers
- ~ Lakes / Ponds
- ~ Interstate
- ~ US Highway
- ~ State Highway

Research & Polling, Inc. distributes this map assuming no liability for any errors, omissions, or inaccuracies in the information provided regardless of the cause in reliance upon any maps.



0 1 2 3 4 Miles

RESEARCH & POLLING INC.

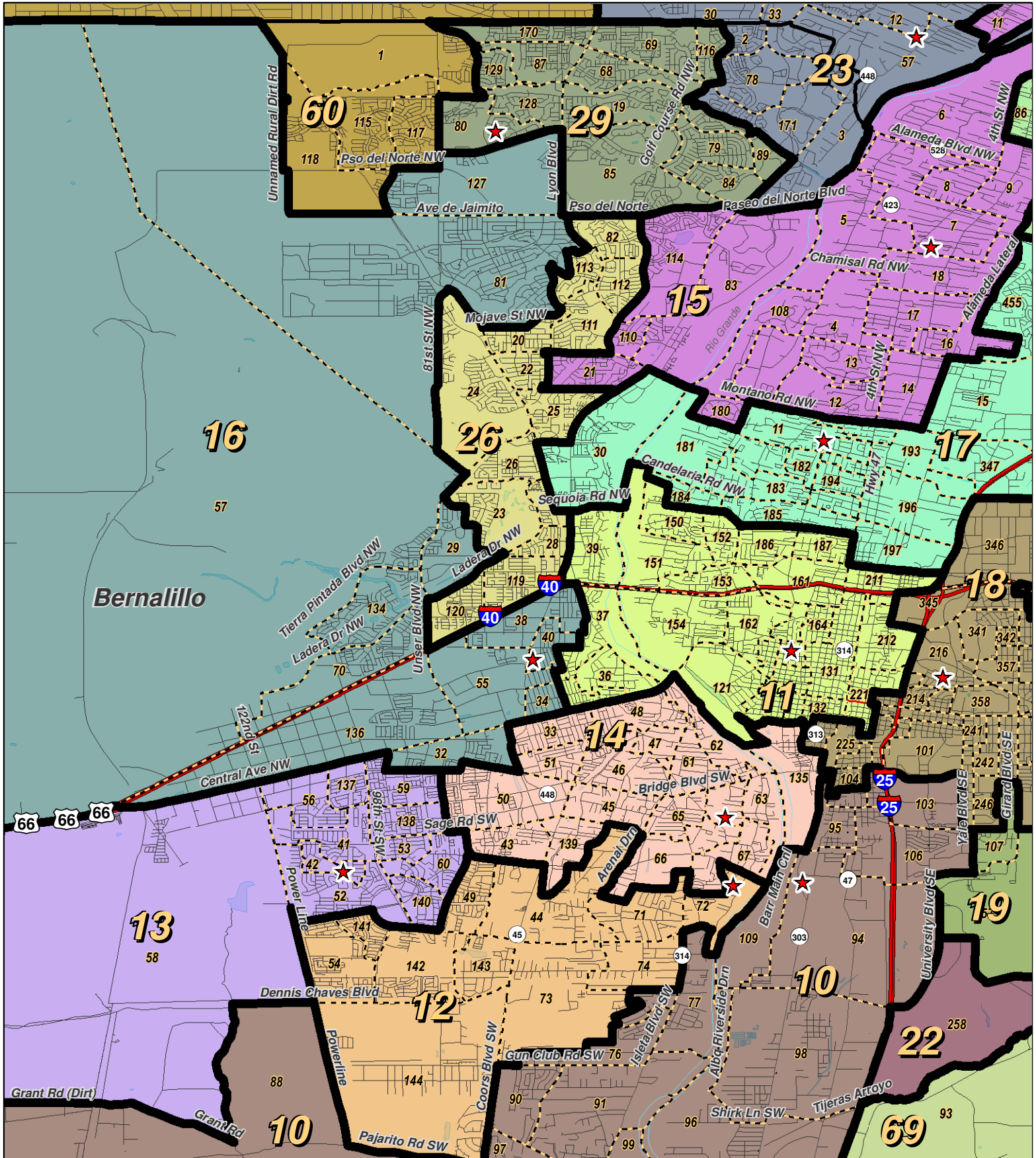
For the New Mexico Legislative Council Service



LEGEND Created: December 11, 2011

★ Legislators	~ Rivers	↔ Interstate
□ Precincts	☪ Lakes / Ponds	↔ US Highway
□ Counties		↔ State Highway

Research & Polling, Inc. distributes this map assuming no liability for any errors, omissions, or inaccuracies in the information provided regardless of the cause in reliance upon any maps.



0 1 2 Miles

RESEARCH & POLLING INC.

For the New Mexico Legislative Council Service

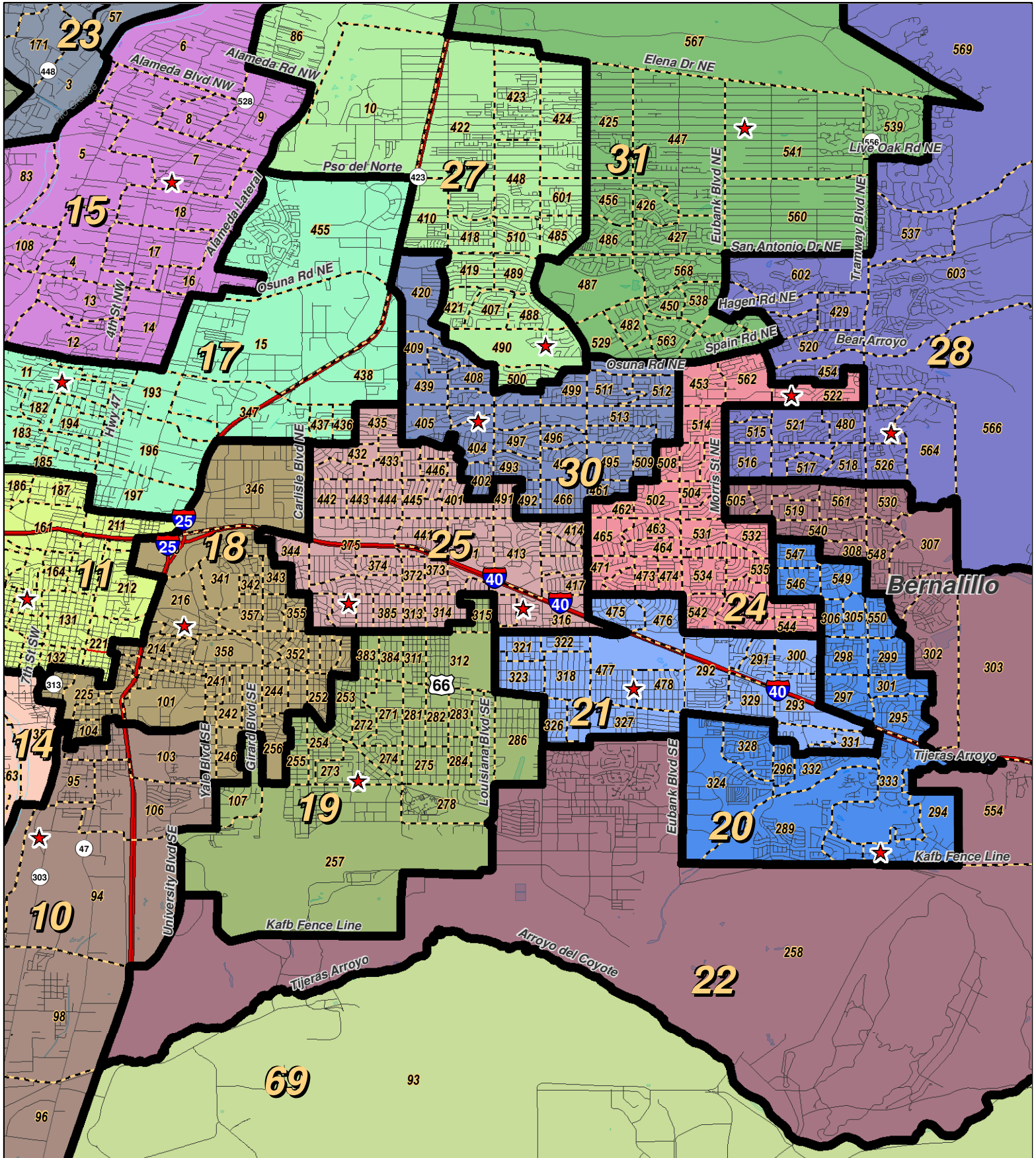
N



LEGEND Created: December 11, 2011

★ Legislators	~ Rivers	⚡ Interstate
▭ Precincts	☪ Lakes / Ponds	⚡ US Highway
▭ Counties		~ State Highway

Research & Polling, Inc. distributes this map assuming no liability for any errors, omissions, or inaccuracies in the information provided regardless of the cause in reliance upon any maps.



RESEARCH & POLLING
INC.

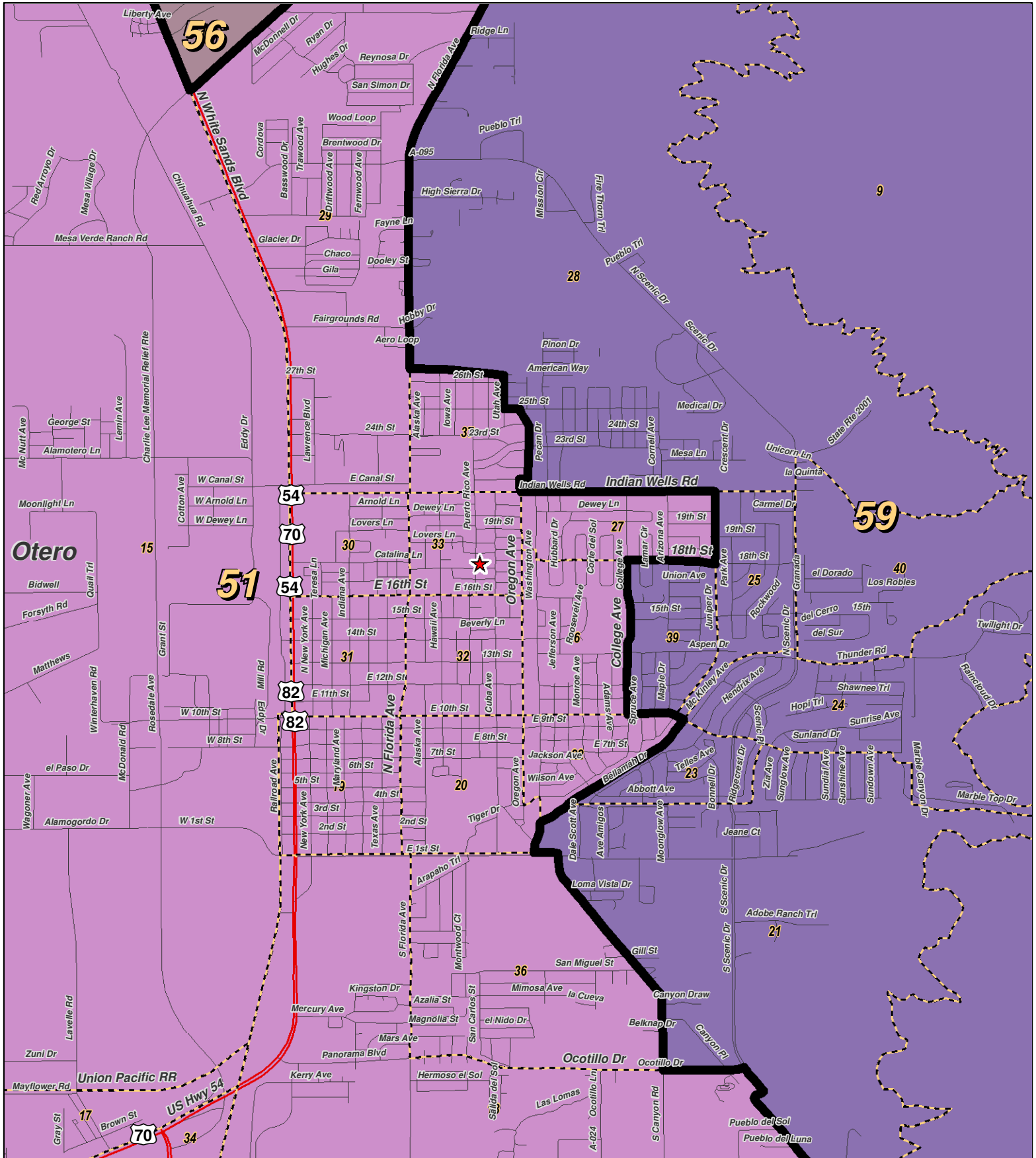
0 1 2 Miles

NEW MEXICO

LEGEND Created: December 11, 2011

★ Legislators	~ Rivers	⚡ Interstate
▭ Precincts	☪ Lakes / Ponds	⚡ US Highway
▭ Counties		~ State Highway

Research & Polling, Inc. distributes this map assuming no liability for any errors, omissions, or inaccuracies in the information provided regardless of the cause in reliance upon any maps.



0 1 Miles

RESEARCH & POLLING
INC.

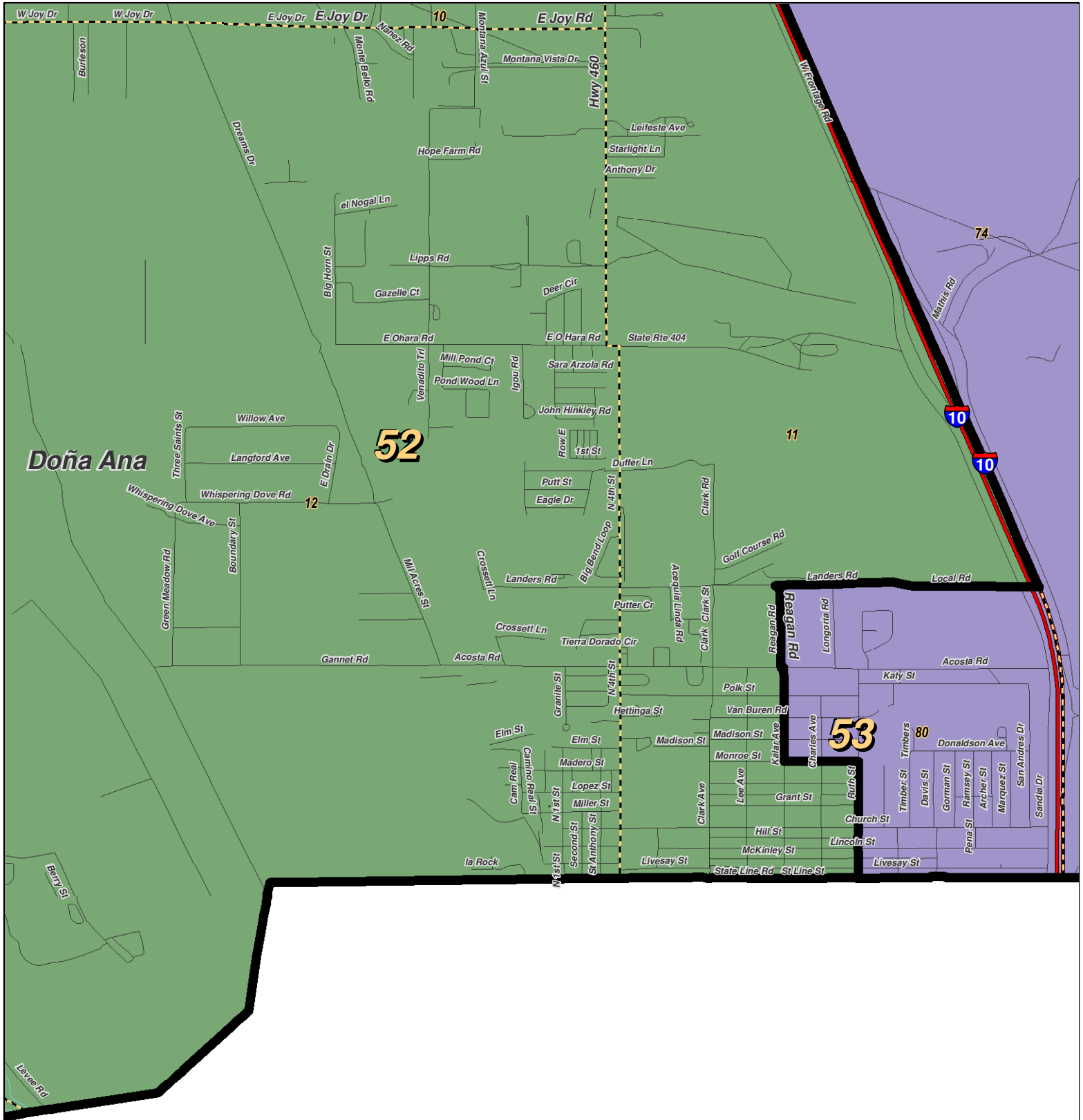
For the New Mexico
Legislative Council Service



LEGEND Created: December 11, 2011

- ★ Legislators
- ▭ Precincts
- Counties
- ~ Rivers
- ☪ Lakes / Ponds
- ≡ Interstate
- ≡ US Highway
- ≡ State Highway

Research & Polling, Inc. distributes this map assuming no liability for any errors, omissions, or inaccuracies in the information provided regardless of the cause in reliance upon any maps.



0 0.7 Miles

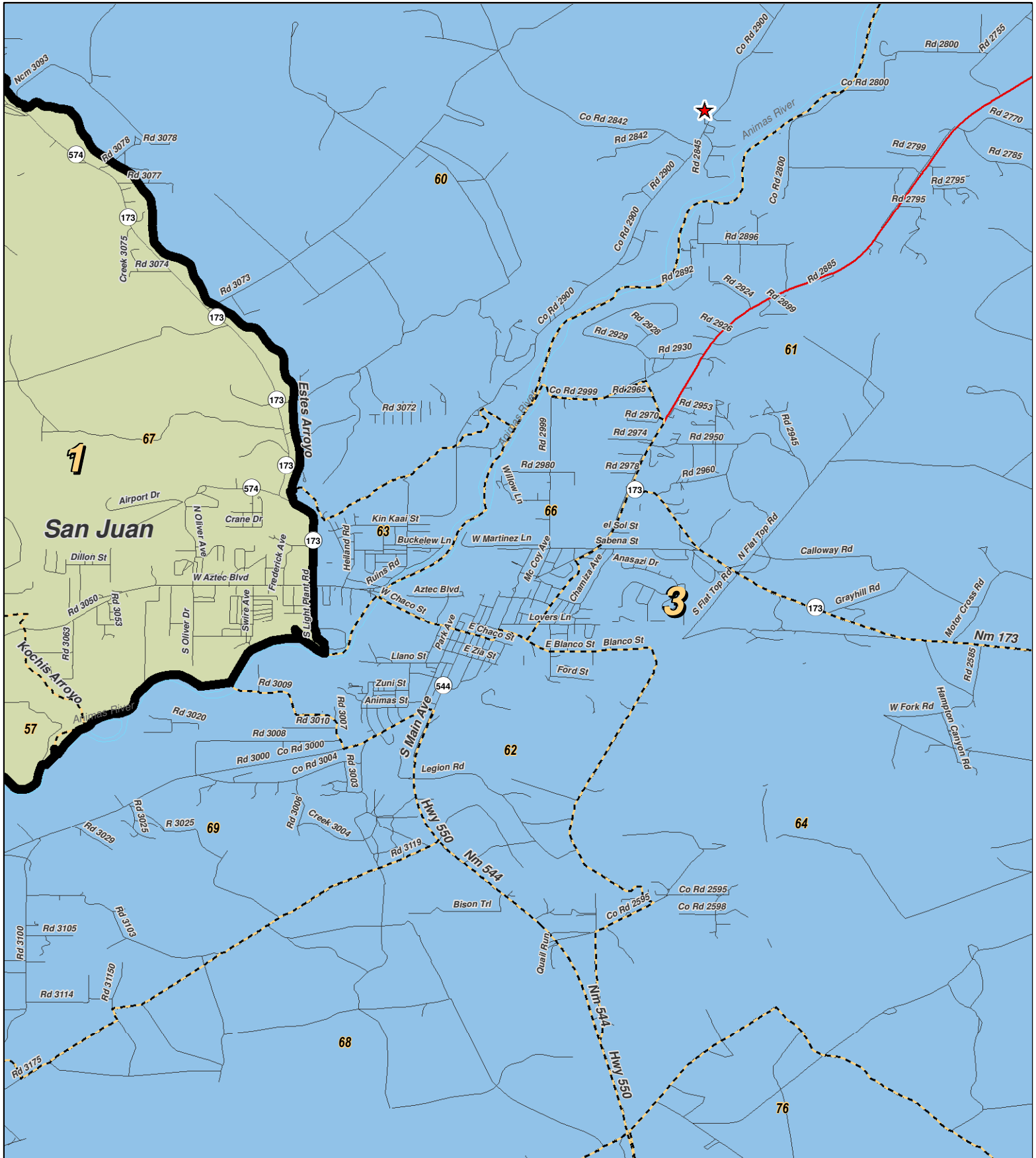
For the New Mexico
Legislative Council Service



LEGEND Created: December 11, 2011

★ Legislators	~ Rivers	⚡ Interstate
▭ Precincts	⊕ Lakes / Ponds	⚡ US Highway
▭ Counties		~ State Highway

Research & Polling, Inc. distributes this map assuming no liability for any errors, omissions, or inaccuracies in the information provided regardless of the cause in reliance upon any maps.



0 1 Miles

RESEARCH & POLLING INC.

For the New Mexico Legislative Council Service

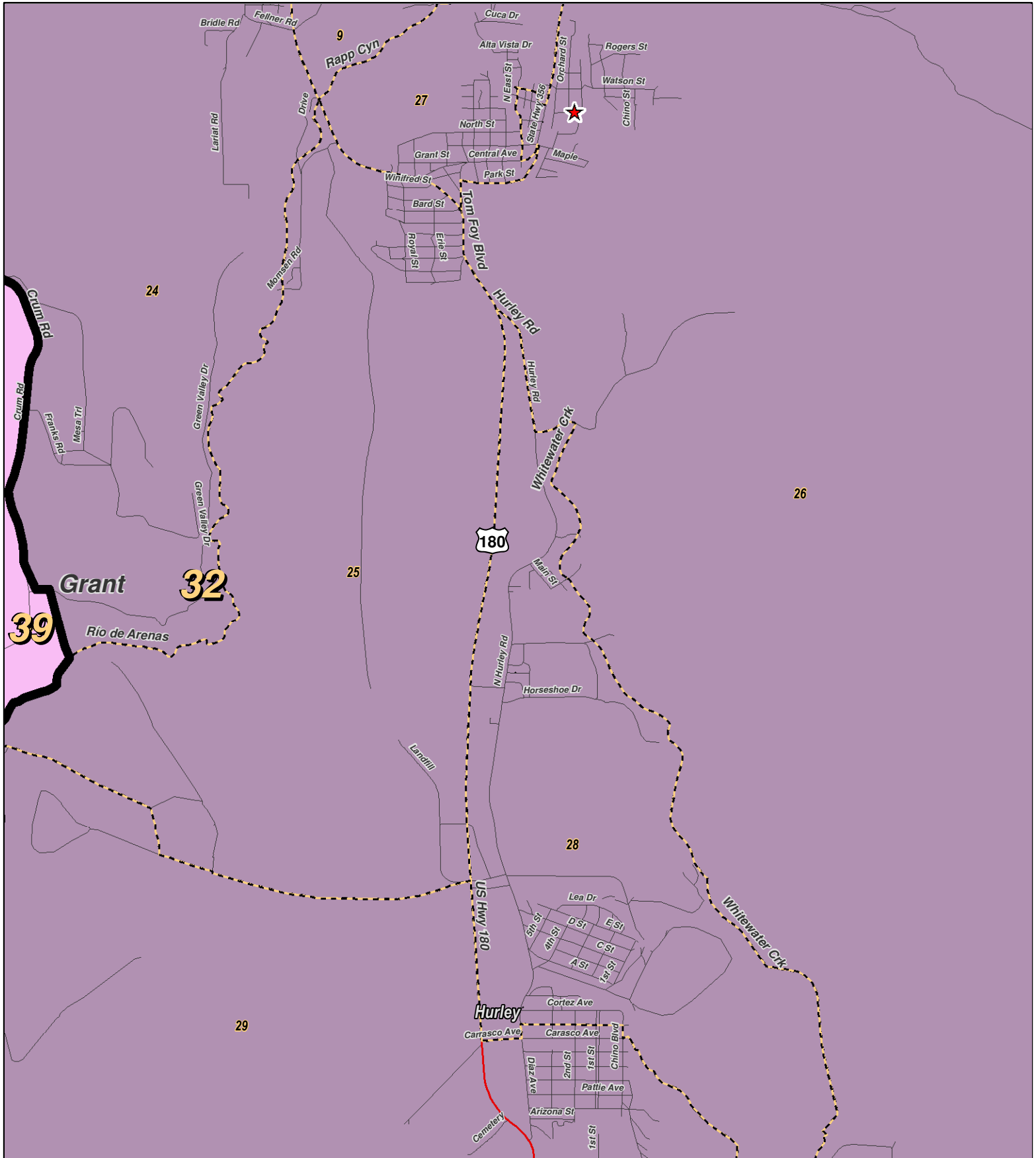


LEGEND

Created: December 11, 2011

★ Legislators	~ Rivers	↔ Interstate
▭ Precincts	☪ Lakes / Ponds	↔ US Highway
▭ Counties		↔ State Highway

Research & Polling, Inc. distributes this map assuming no liability for any errors, omissions, or inaccuracies in the information provided regardless of the cause in reliance upon any maps.



RESEARCH & POLLING INC.

For the New Mexico Legislative Council Service

0 1 Miles

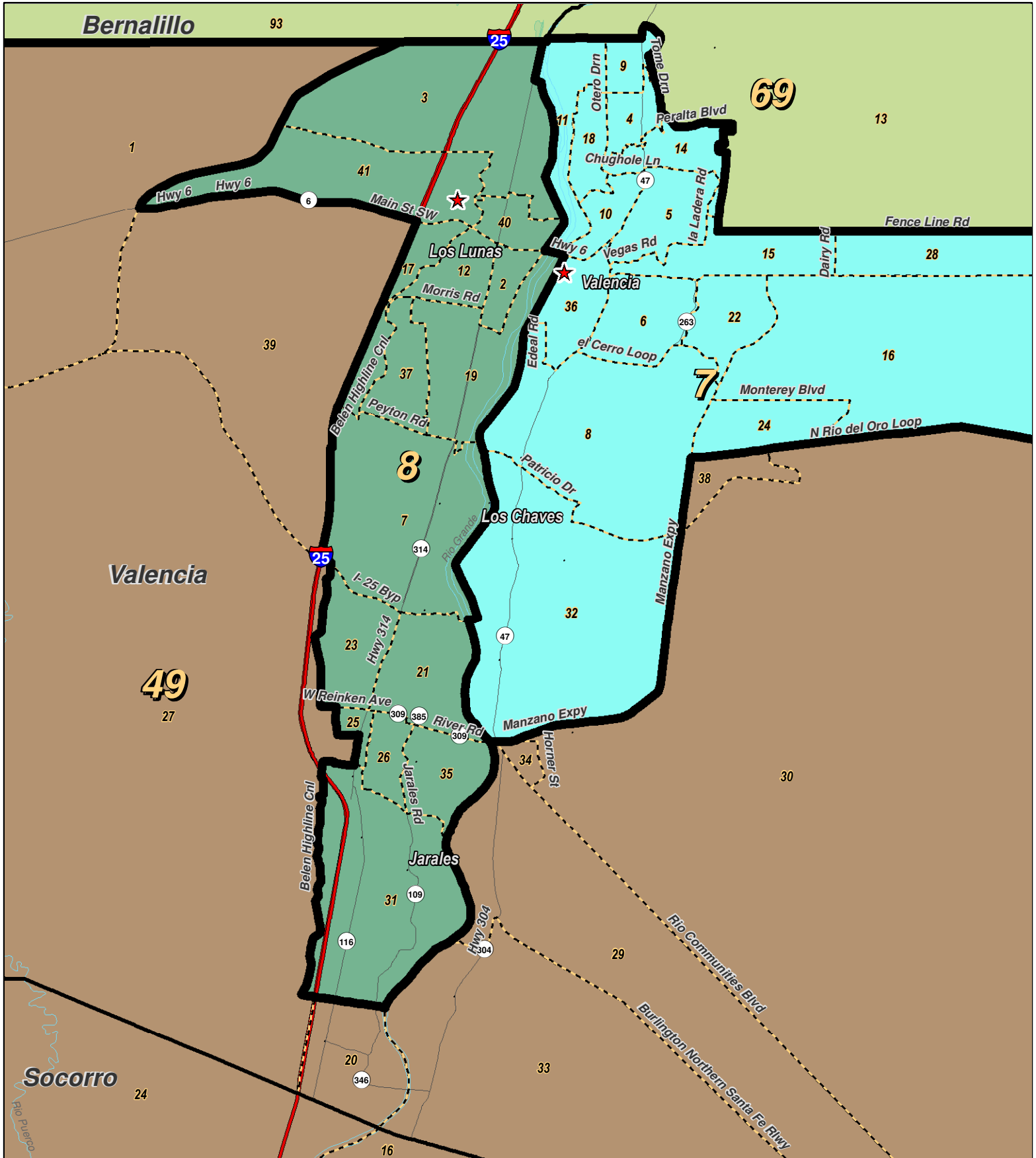
North arrow pointing up.



LEGEND Created: December 11, 2011

- ★ Legislators
- ~ Rivers
- ~ Interstate
- ▭ Precincts
- ⊕ Lakes / Ponds
- ~ US Highway
- Counties
- ~ State Highway

Research & Polling, Inc. distributes this map assuming no liability for any errors, omissions, or inaccuracies in the information provided regardless of the cause in reliance upon any maps.



0 1 2 3 4 Miles

RESEARCH & POLLING INC.

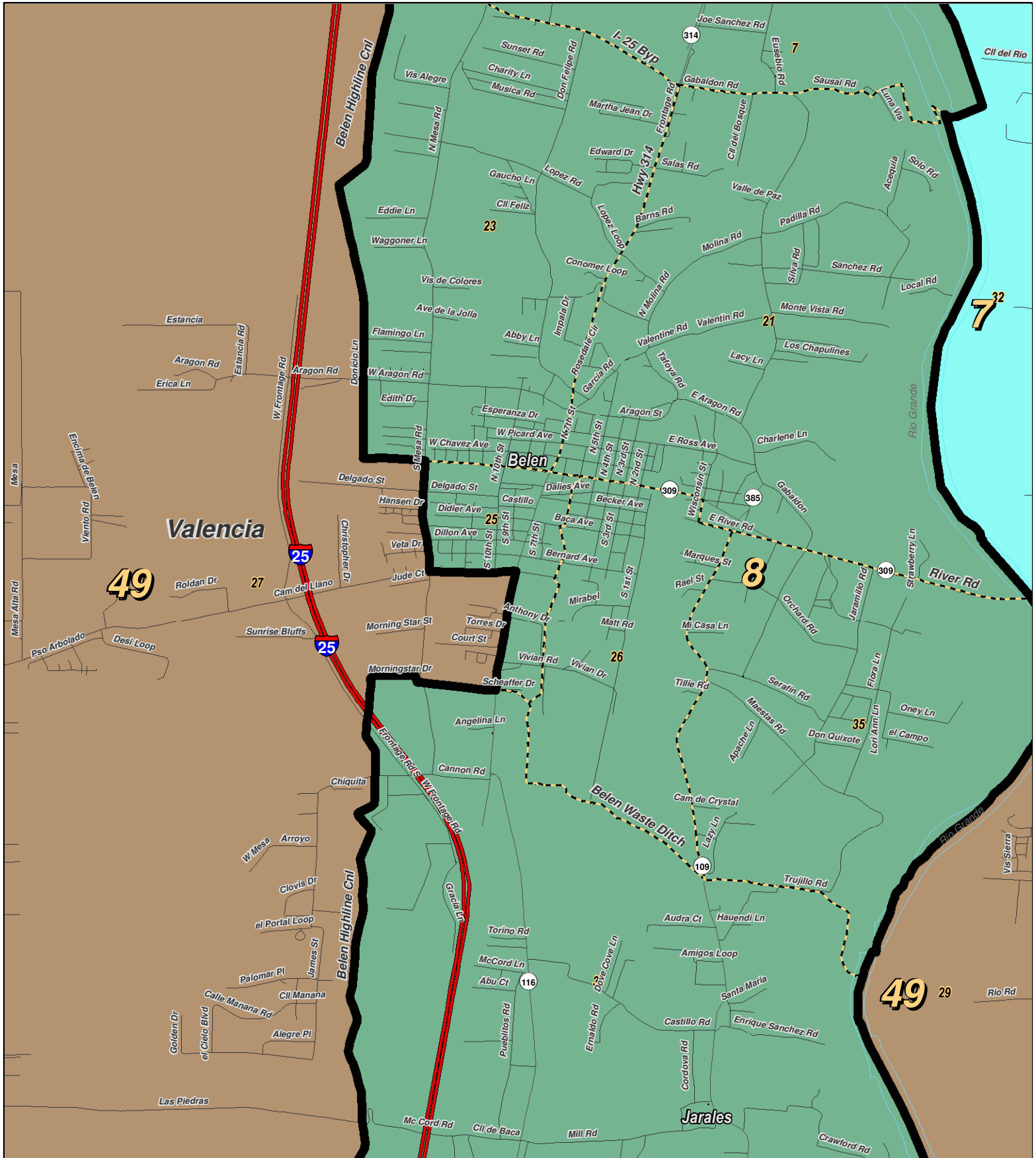
For the New Mexico Legislative Council Service



LEGEND Created: December 11, 2011

★ Legislators	~ Rivers	⚡ Interstate
⬡ Precincts	☪ Lakes / Ponds	⚡ US Highway
⬢ Counties		~ State Highway

Research & Polling, Inc. distributes this map assuming no liability for any errors, omissions, or inaccuracies in the information provided regardless of the cause in reliance upon any maps.



0 1 Miles

RESEARCH & POLLING INC.

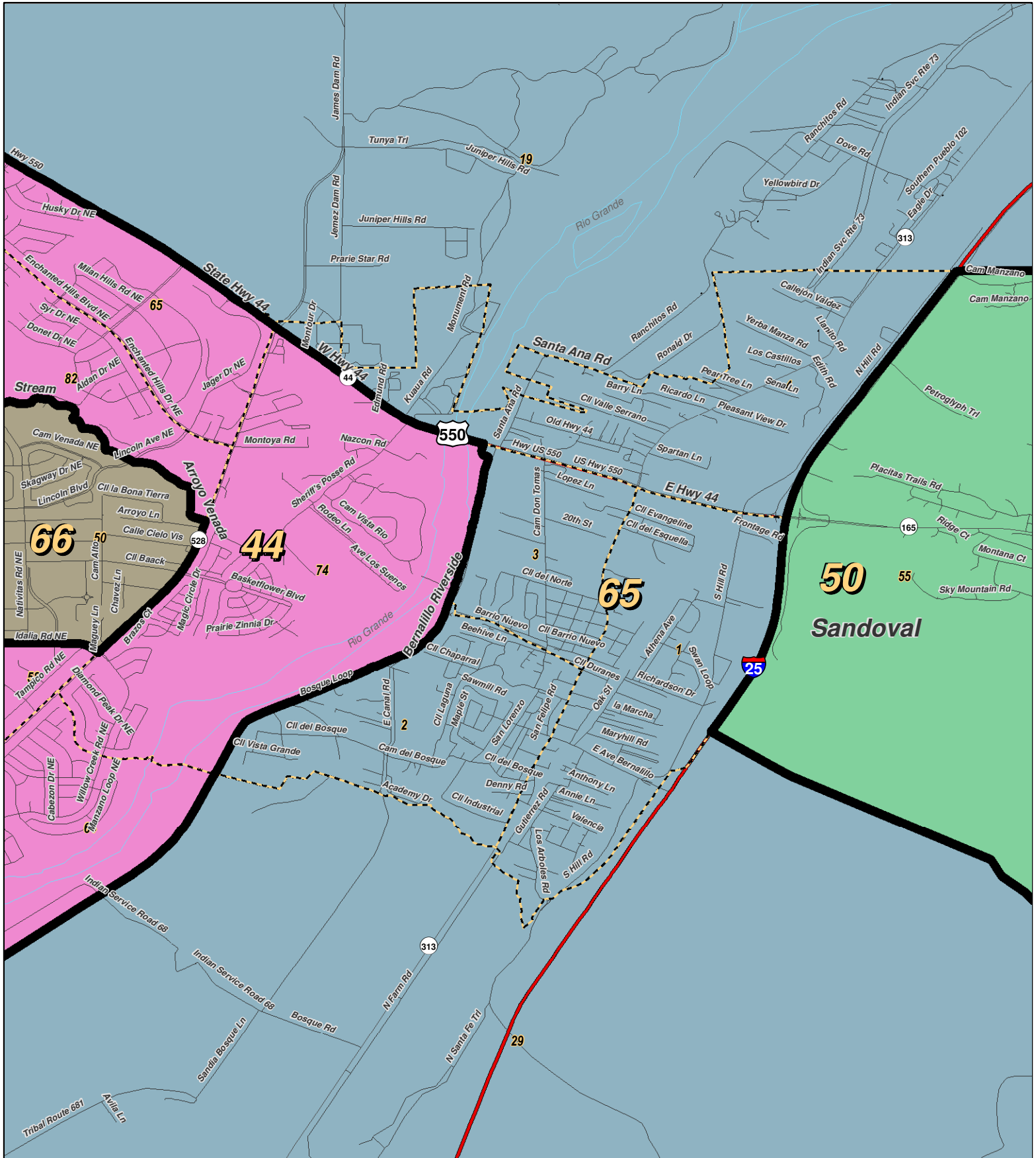
For the New Mexico Legislative Council Service



LEGEND Created: December 11, 2011

★ Legislators	~ Rivers	⚡ Interstate
▭ Precincts	⊕ Lakes / Ponds	⚡ US Highway
▭ Counties		~ State Highway

Research & Polling, Inc. distributes this map assuming no liability for any errors, omissions, or inaccuracies in the information provided regardless of the cause in reliance upon any maps.



0 1 Miles

RESEARCH & POLLING INC.

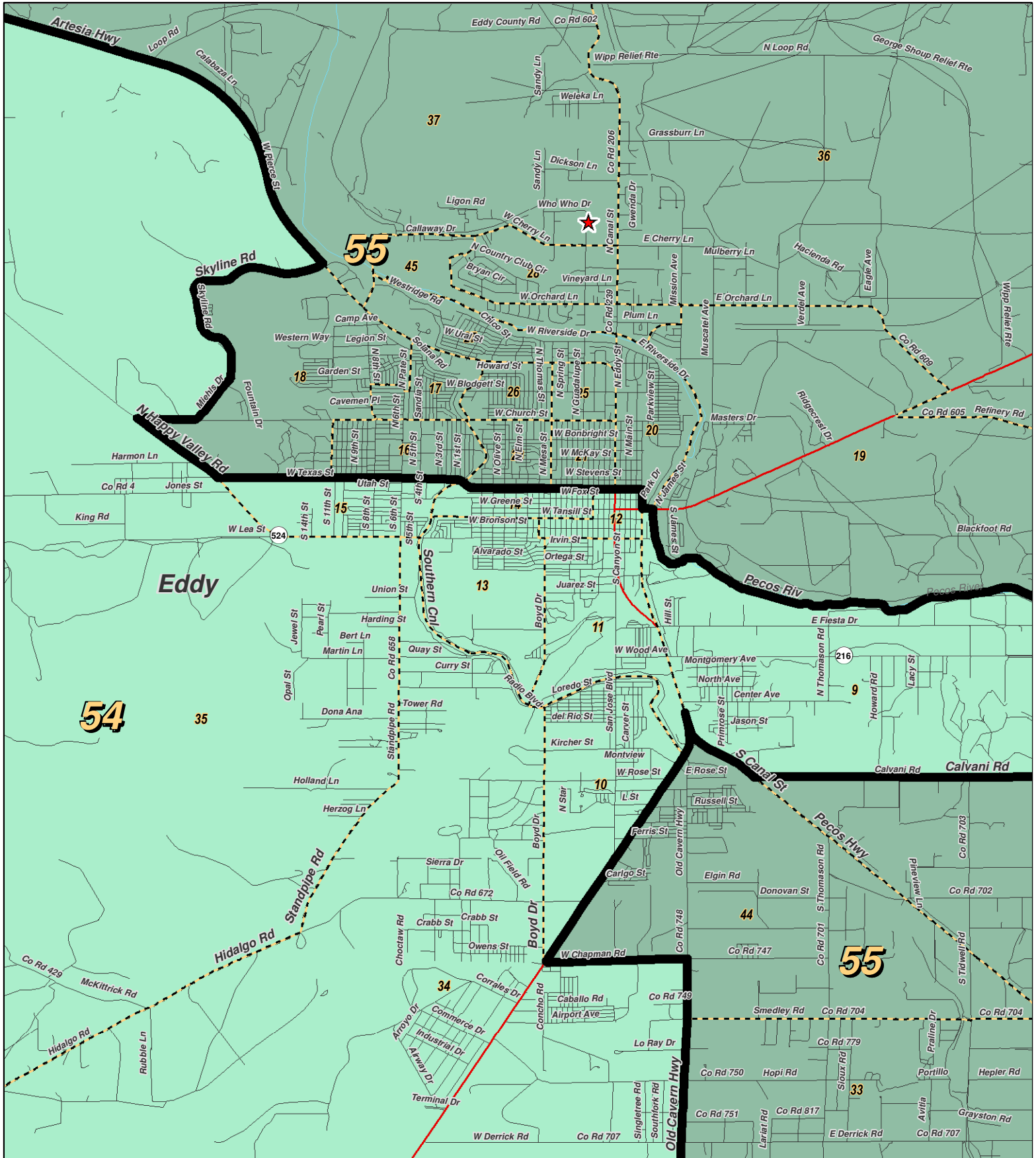
For the New Mexico Legislative Council Service



LEGEND Created: December 11, 2011

★ Legislators	~ Rivers	⚡ Interstate
⬡ Precincts	☪ Lakes / Ponds	⚡ US Highway
⬢ Counties		~ State Highway

Research & Polling, Inc. distributes this map assuming no liability for any errors, omissions, or inaccuracies in the information provided regardless of the cause in reliance upon any maps.



0 1 Miles

RESEARCH & POLLING INC.

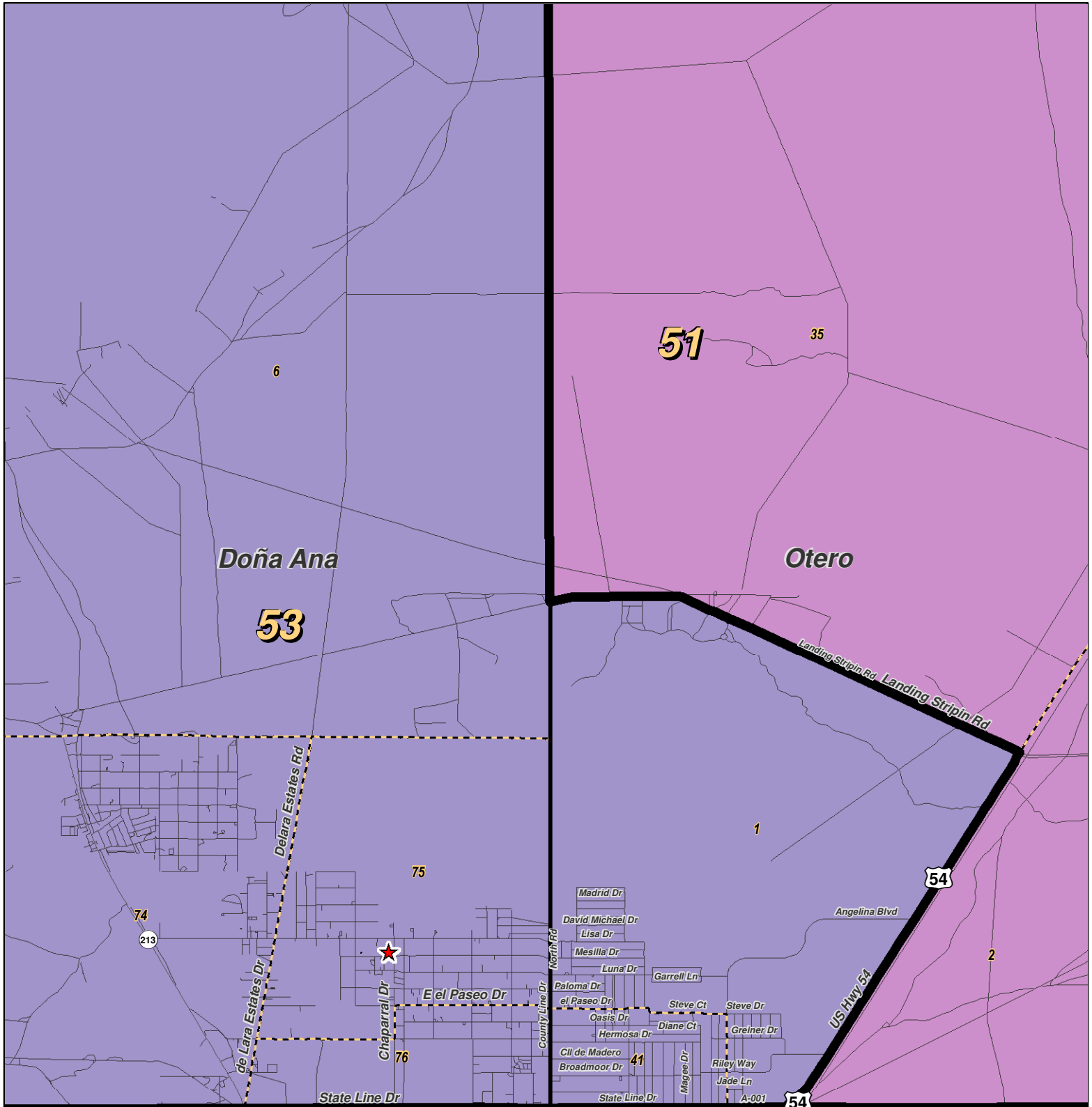
For the New Mexico Legislative Council Service



LEGEND Created: December 11, 2011

- ★ Legislators
- ~ Rivers
- ~ Interstate
- ▭ Precincts
- ⊕ Lakes / Ponds
- ~ US Highway
- ▭ Counties
- ~ State Highway

Research & Polling, Inc. distributes this map assuming no liability for any errors, omissions, or inaccuracies in the information provided regardless of the cause in reliance upon any maps.



For the New Mexico
Legislative Council Service

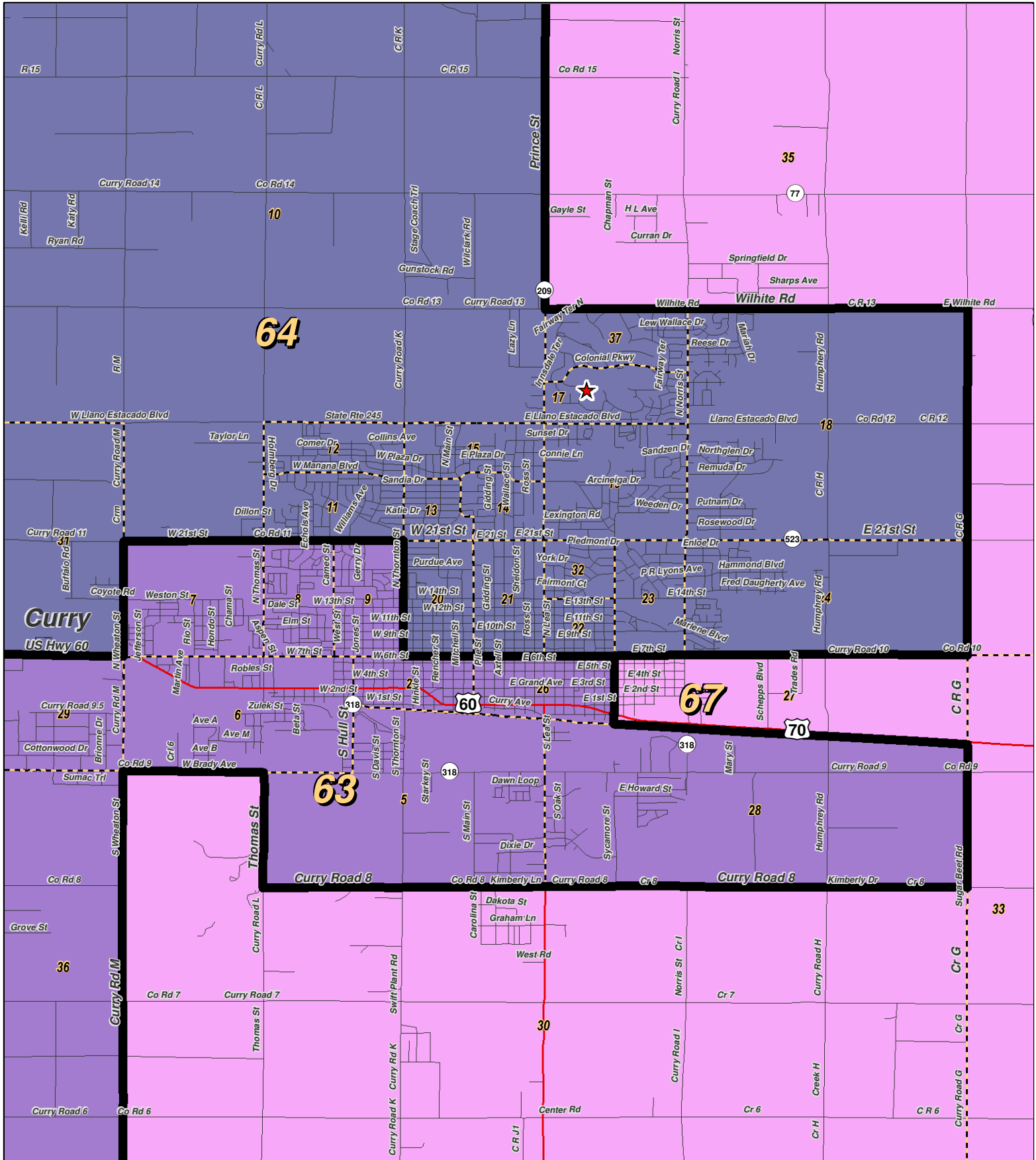
0 1 2 3 Miles

NEW MEXICO

LEGEND Created: December 11, 2011

★ Legislators	~ Rivers	⚡ Interstate
▭ Precincts	☪ Lakes / Ponds	⚡ US Highway
▭ Counties		~ State Highway

Research & Polling, Inc. distributes this map assuming no liability for any errors, omissions, or inaccuracies in the information provided regardless of the cause in reliance upon any maps.



0 1 Miles

RESEARCH & POLLING INC.

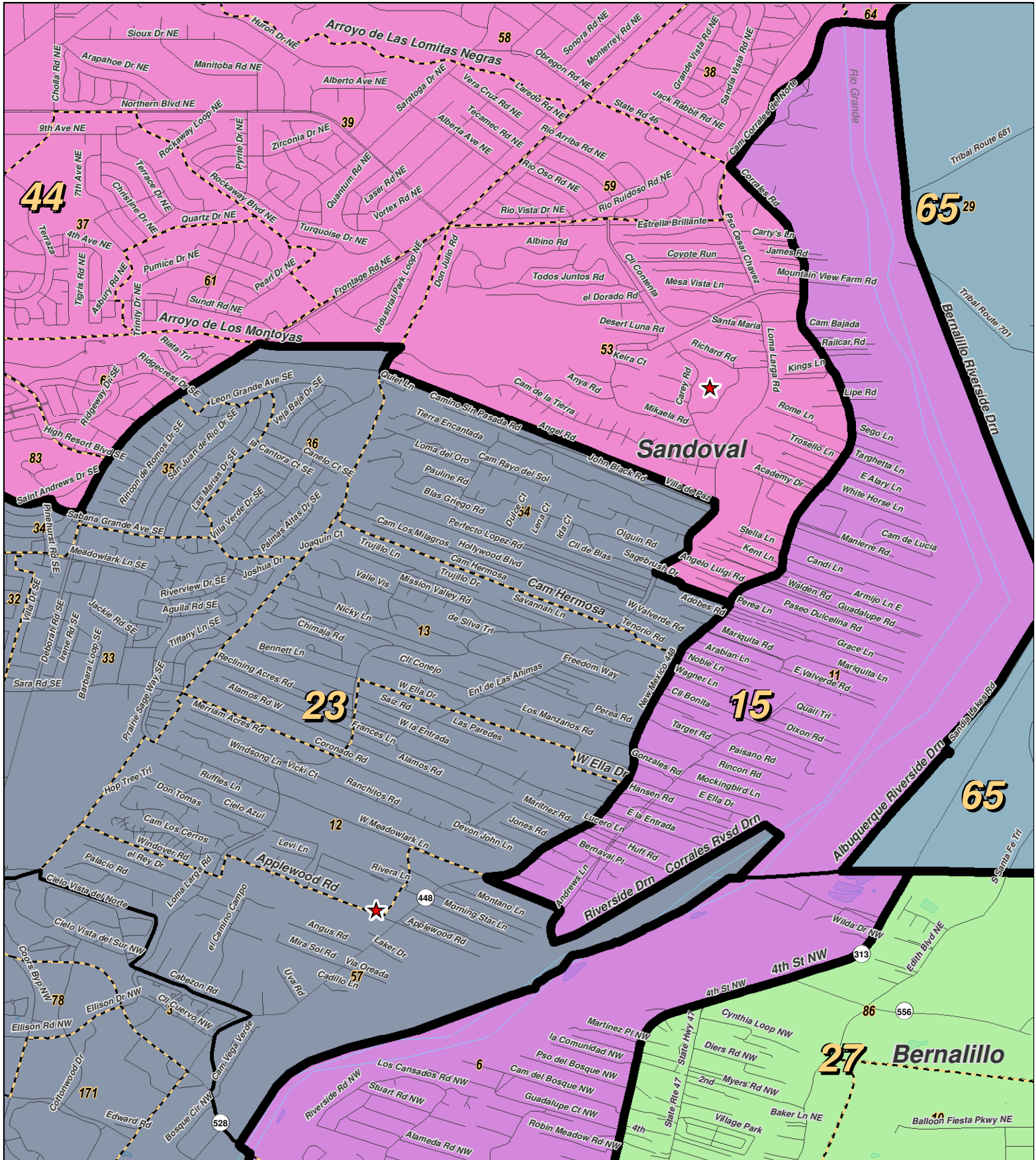
For the New Mexico Legislative Council Service



LEGEND Created: December 11, 2011

- ★ Legislators
- ~ Rivers
- ~ Interstate
- ▭ Precincts
- ☪ Lakes / Ponds
- ~ US Highway
- ▭ Counties
- ~ State Highway

Research & Polling, Inc. distributes this map assuming no liability for any errors, omissions, or inaccuracies in the information provided regardless of the cause in reliance upon any maps.



0 1 Miles

RESEARCH & POLLING INC.

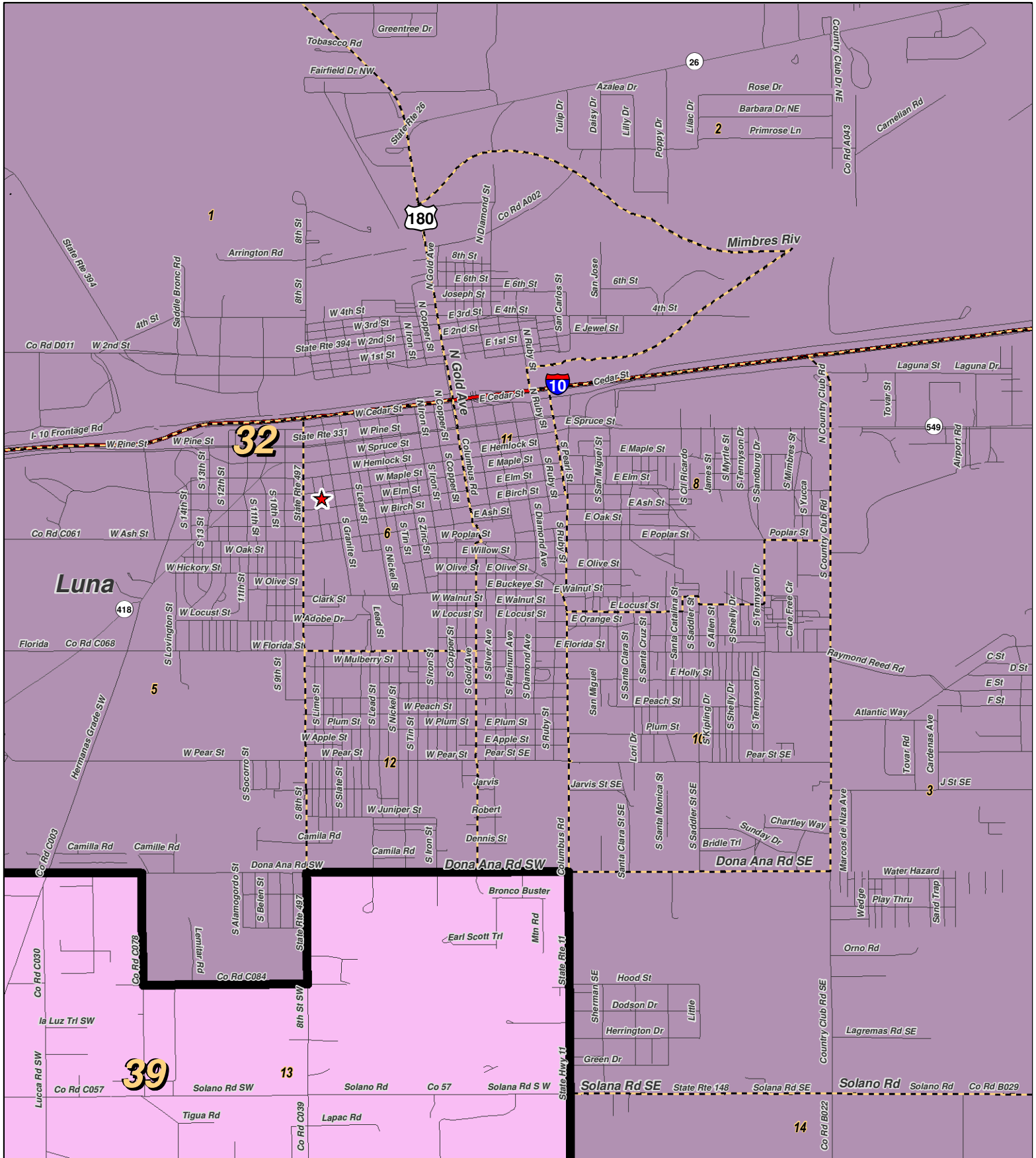
For the New Mexico Legislative Council Service



LEGEND Created: December 11, 2011

- ★ Legislators
- ▭ Precincts
- ▭ Counties
- ~ Rivers
- ☪ Lakes / Ponds
- ⚡ Interstate
- ⚡ US Highway
- ⚡ State Highway

Research & Polling, Inc. distributes this map assuming no liability for any errors, omissions, or inaccuracies in the information provided regardless of the cause in reliance upon any maps.



RESEARCH & POLLING INC.

For the New Mexico Legislative Council Service

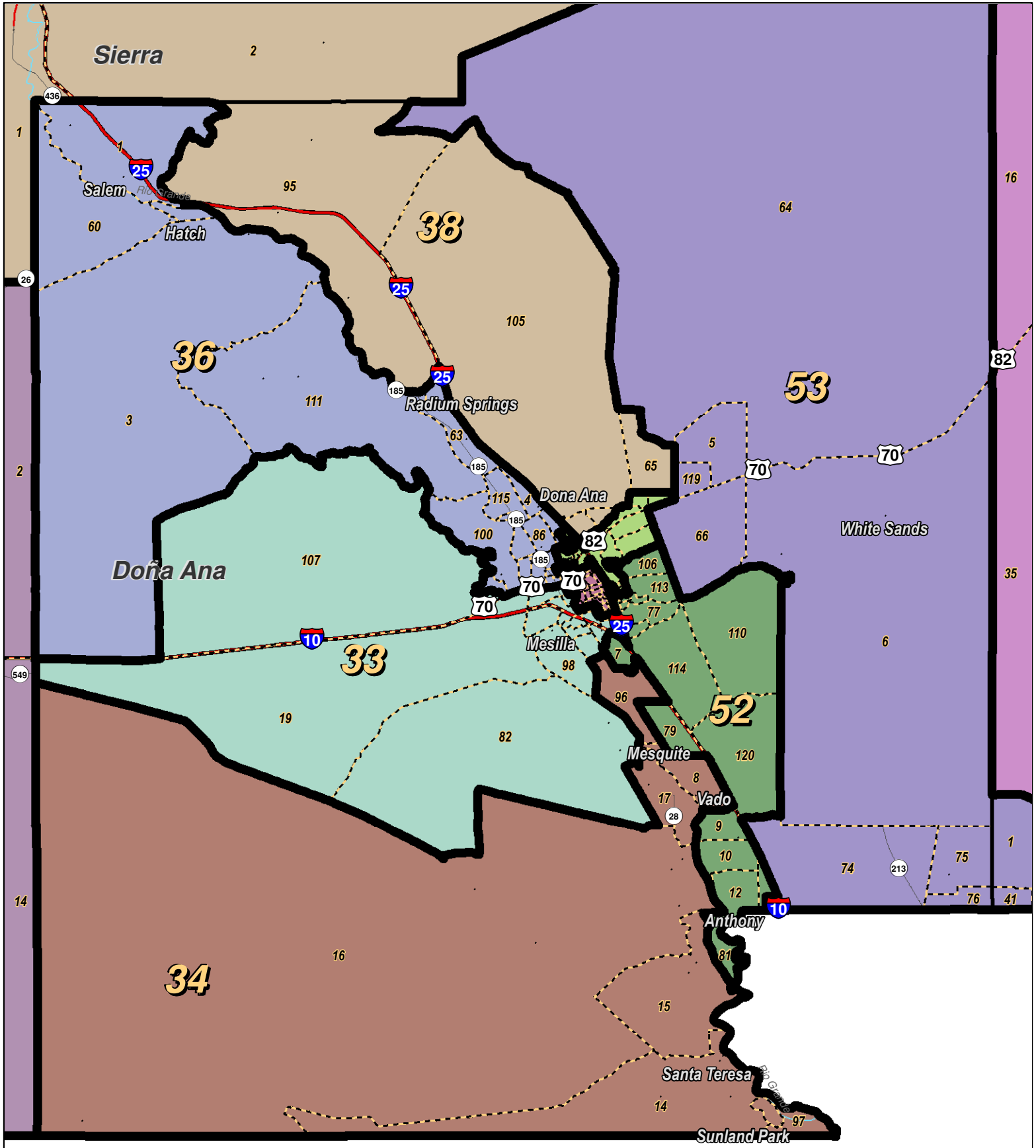


LEGEND

Created: December 11, 2011

★ Legislators	~ Rivers	⚡ Interstate
▭ Precincts	☪ Lakes / Ponds	⚡ US Highway
▭ Counties		~ State Highway

Research & Polling, Inc. distributes this map assuming no liability for any errors, omissions, or inaccuracies in the information provided regardless of the cause in reliance upon any maps.



For the New Mexico
Legislative Council Service

0 3 6 9 12 Miles

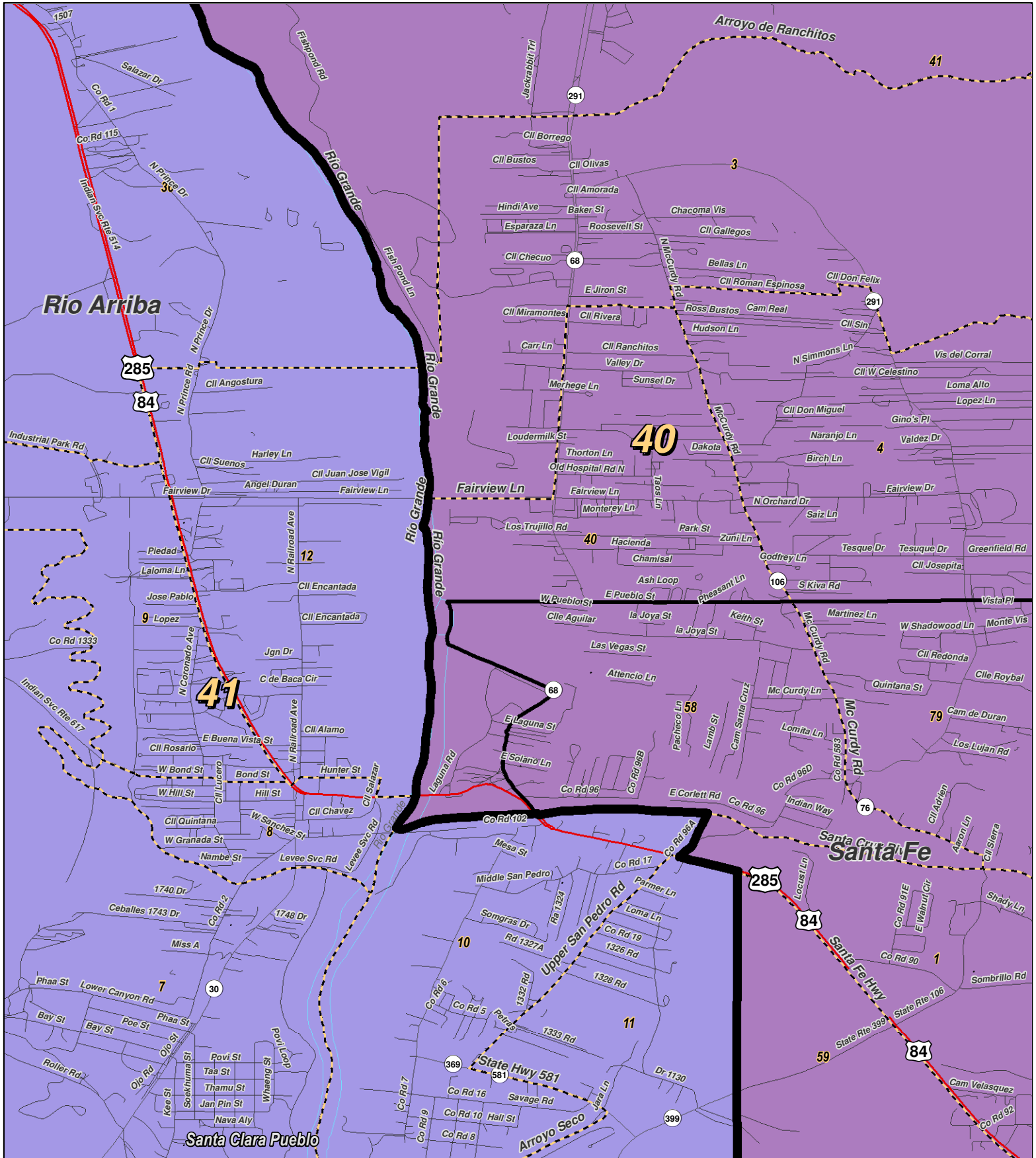
NEW MEXICO

LEGEND

Created: December 11, 2011

Precincts	Rivers	Interstate
Counties	Lakes / Ponds	US Highway
		State Highway

Research & Polling, Inc. distributes this map assuming no liability for any errors, omissions, or inaccuracies in the information provided regardless of the cause in reliance upon any maps.



0 0.9 Miles

RESEARCH & POLLING INC.

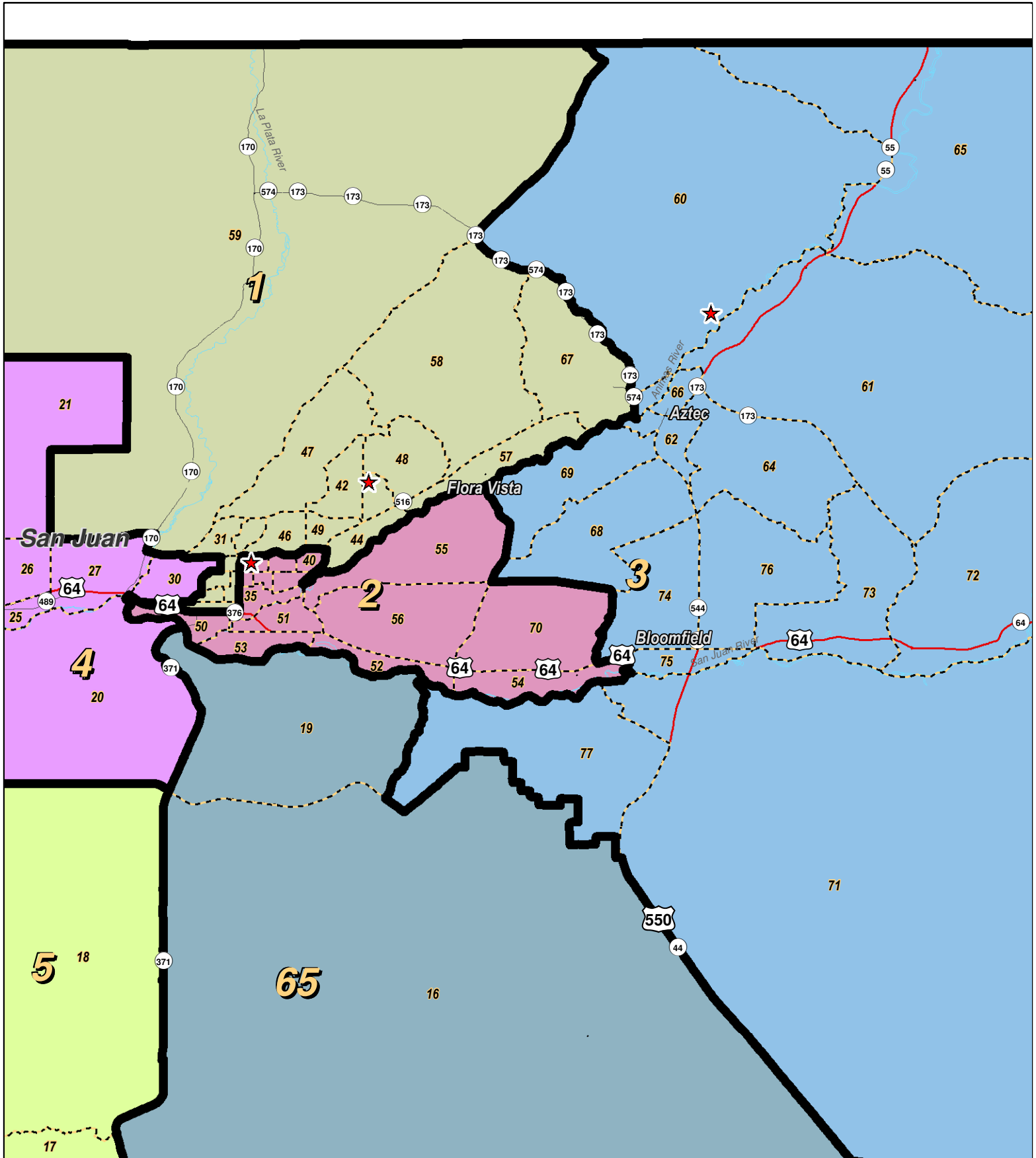
For the New Mexico Legislative Council Service



LEGEND Created: December 11, 2011

★ Legislators	~ Rivers	↔ Interstate
⬜ Precincts	⊕ Lakes / Ponds	↔ US Highway
⬜ Counties		↔ State Highway

Research & Polling, Inc. distributes this map assuming no liability for any errors, omissions, or inaccuracies in the information provided regardless of the cause in reliance upon any maps.



RESEARCH & POLLING INC.
 For the New Mexico Legislative Council Service

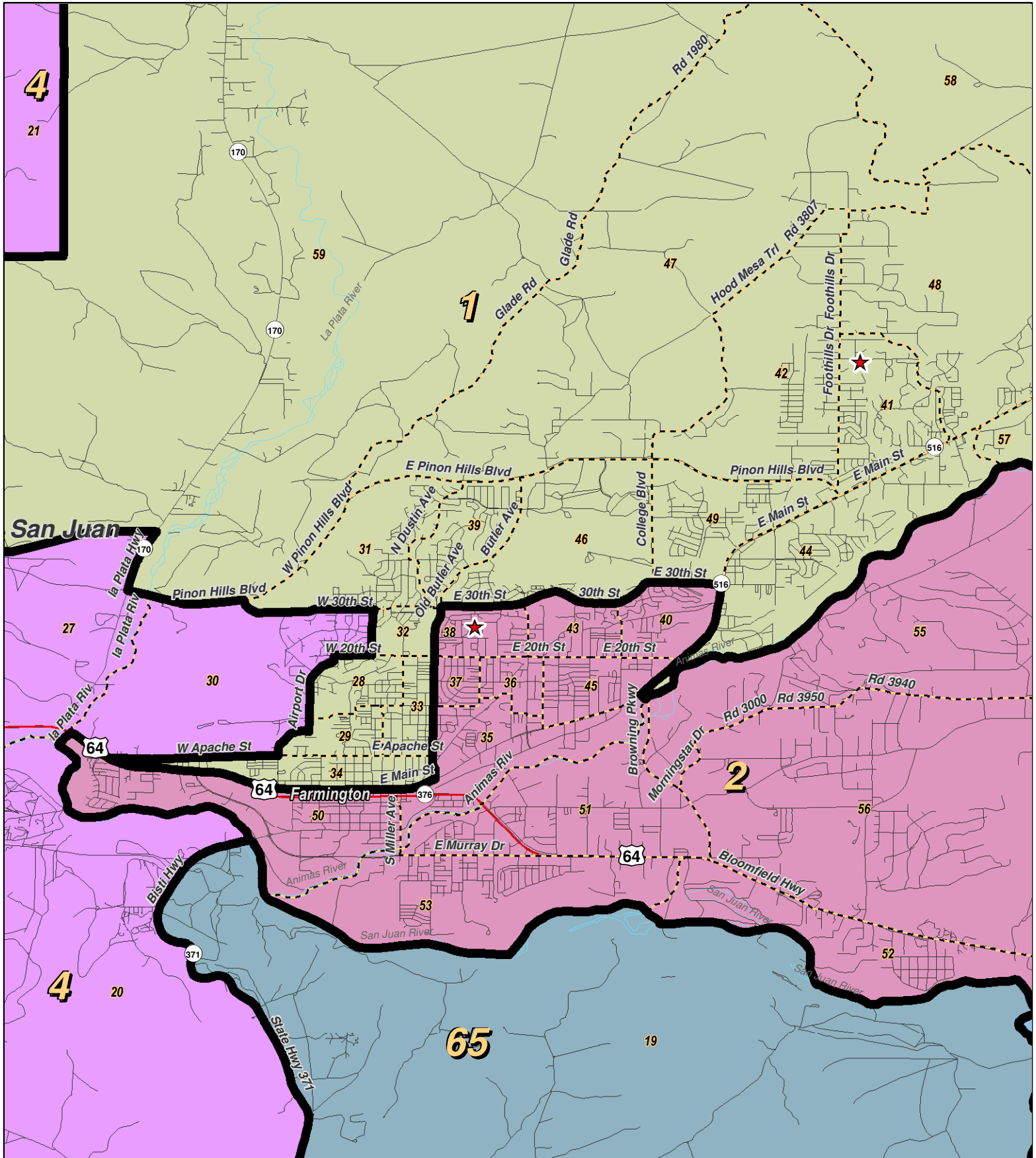


LEGEND

Created: December 11, 2011

- ★ Legislators
- ▭ Precincts
- ▭ Counties
- ~ Rivers
- ☪ Lakes / Ponds
- ⚡ Interstate
- US Highway
- ~ State Highway

Research & Polling, Inc. distributes this map assuming no liability for any errors, omissions, or inaccuracies in the information provided regardless of the cause in reliance upon any maps.



0 1 2 Miles

RESEARCH & POLLING INC.

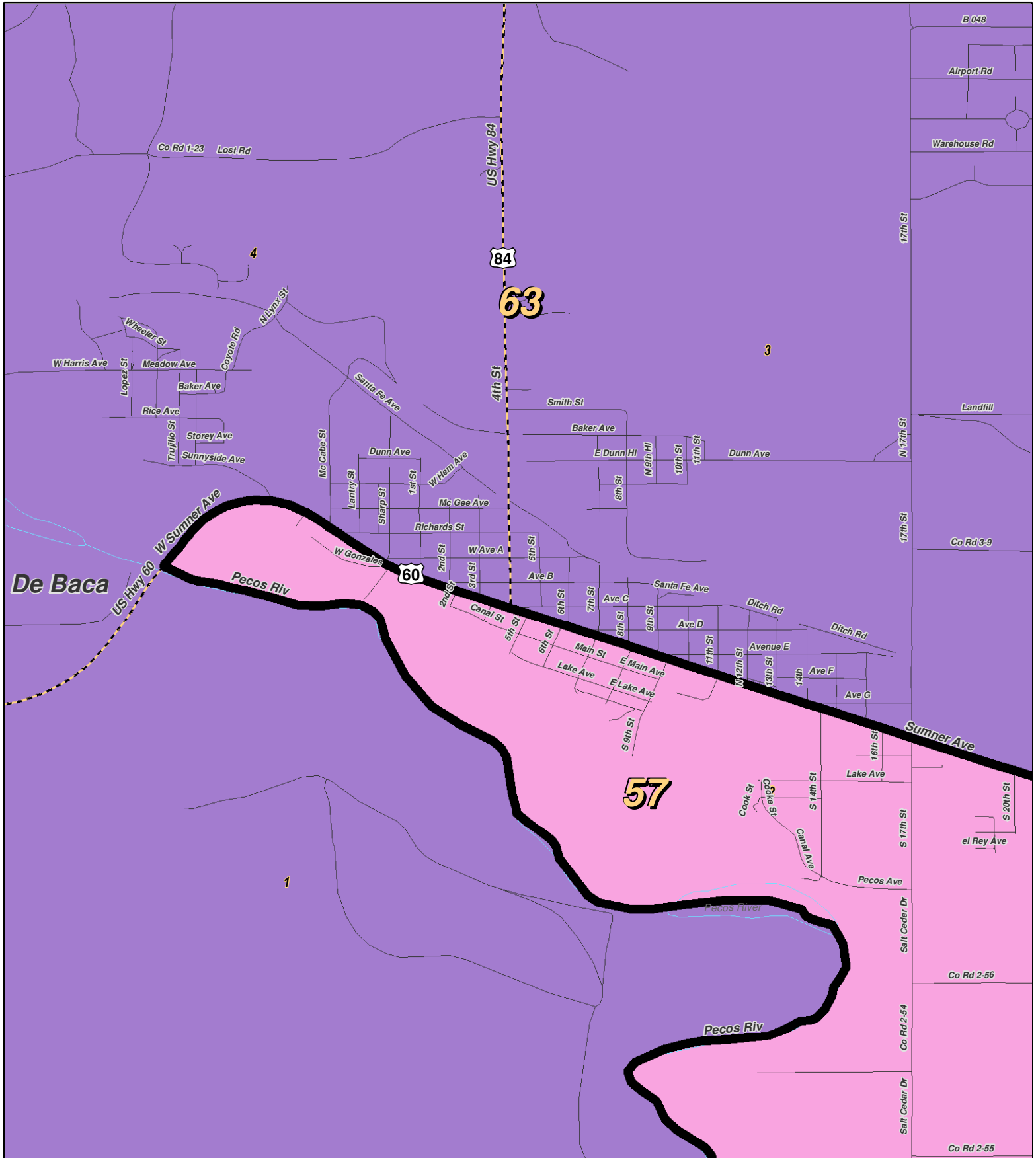
For the New Mexico Legislative Council Service



LEGEND Created: December 11, 2011

★ Legislators	~ Rivers	↔ Interstate
▭ Precincts	☪ Lakes / Ponds	↔ US Highway
▭ Counties		↔ State Highway

Research & Polling, Inc. distributes this map assuming no liability for any errors, omissions, or inaccuracies in the information provided regardless of the cause in reliance upon any maps.



0 0.6 Miles

RESEARCH & POLLING INC.

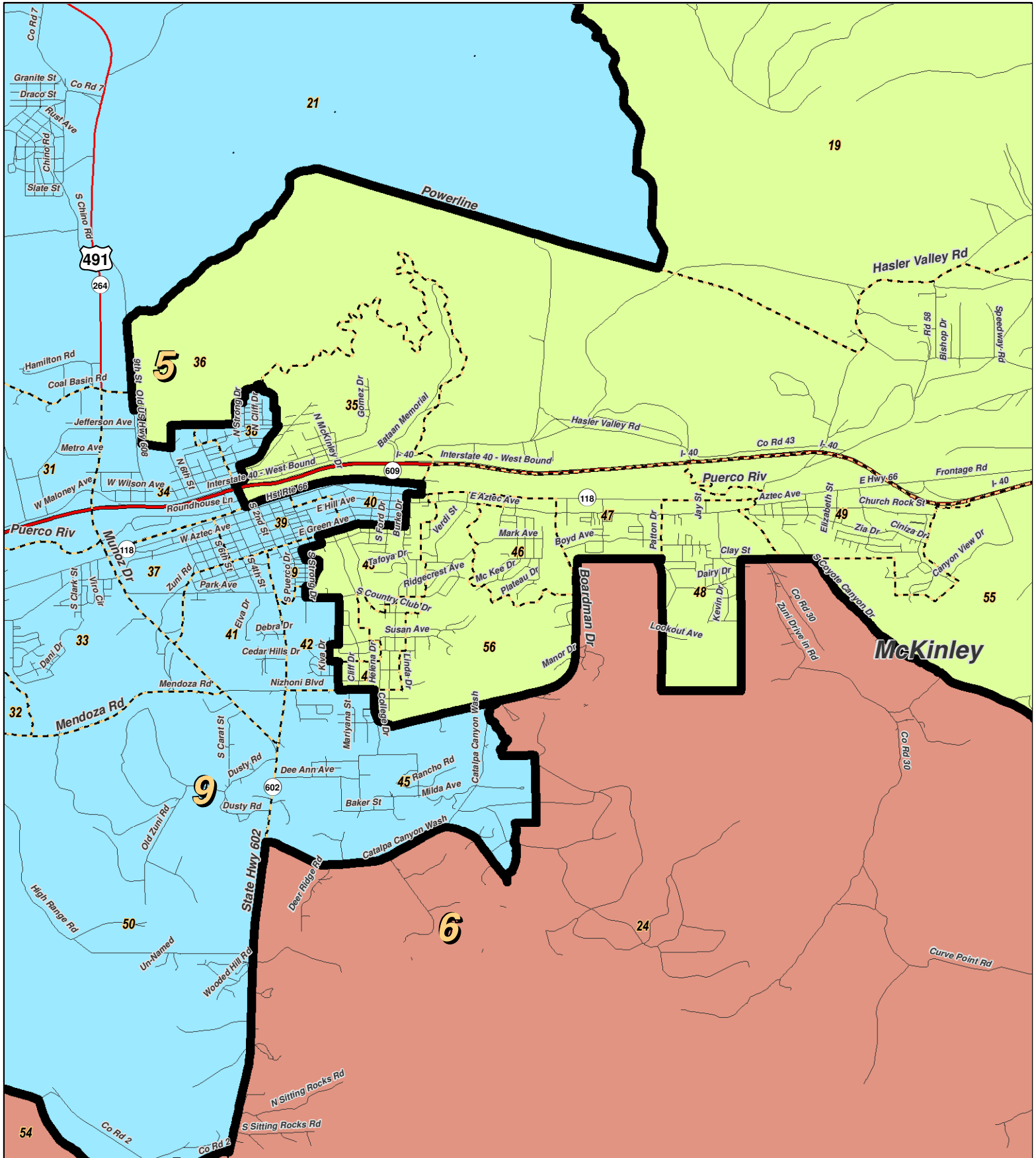
For the New Mexico Legislative Council Service



LEGEND Created: December 11, 2011

★ Legislators	~ Rivers	⚡ Interstate
□ Precincts	⊕ Lakes / Ponds	⚡ US Highway
□ Counties		~ State Highway

Research & Polling, Inc. distributes this map assuming no liability for any errors, omissions, or inaccuracies in the information provided regardless of the cause in reliance upon any maps.



0 1 Miles

RESEARCH & POLLING
INC.

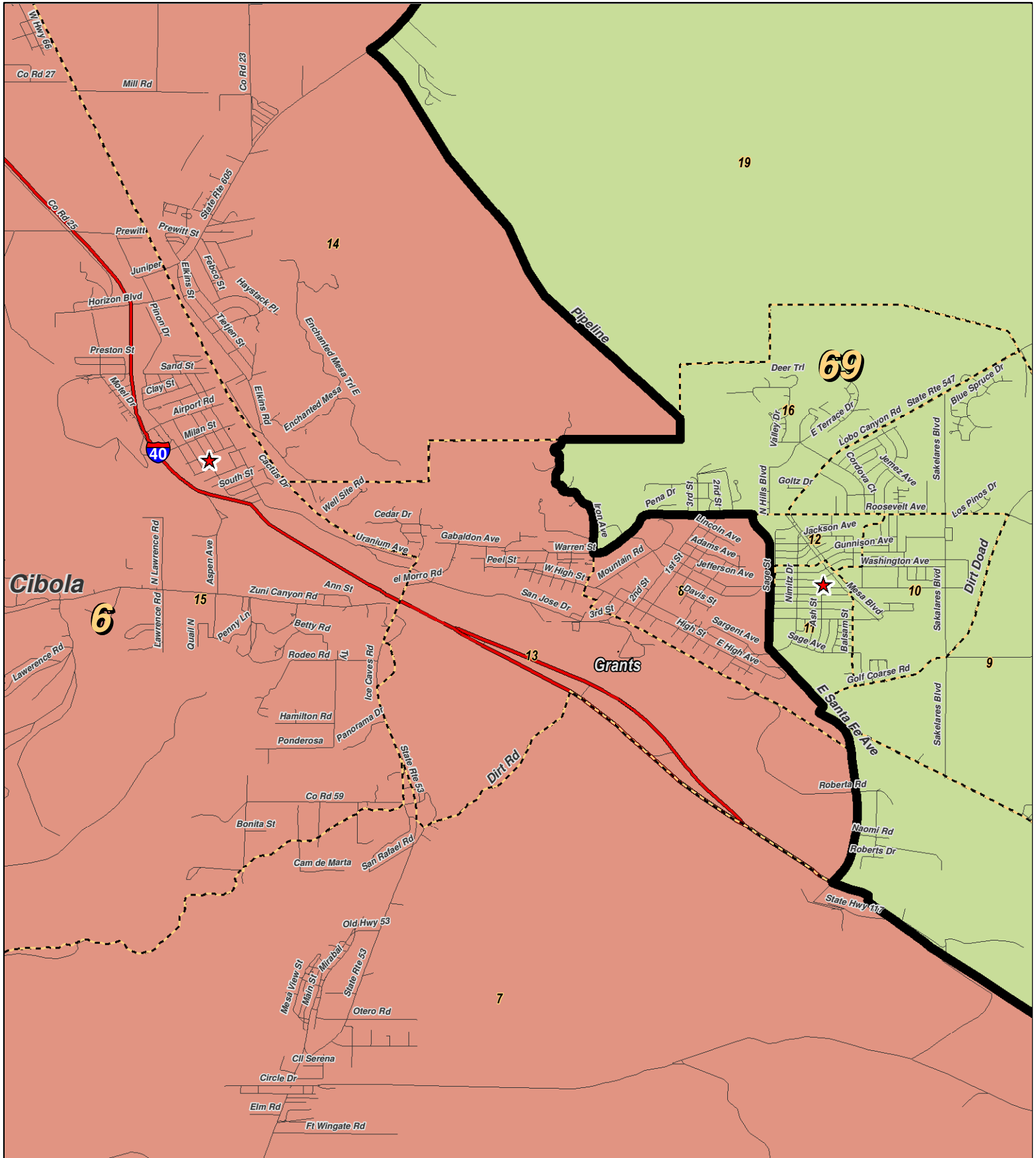
For the New Mexico
Legislative Council Service



LEGEND Created: December 11, 2011

★ Legislators	~ Rivers	⚡ Interstate
⬜ Precincts	☪ Lakes / Ponds	⚡ US Highway
⬜ Counties		⚡ State Highway

Research & Polling, Inc. distributes this map assuming no liability for any errors, omissions, or inaccuracies in the information provided regardless of the cause in reliance upon any maps.



RESEARCH & POLLING
INC.

For the New Mexico
Legislative Council Service

0 1 Miles

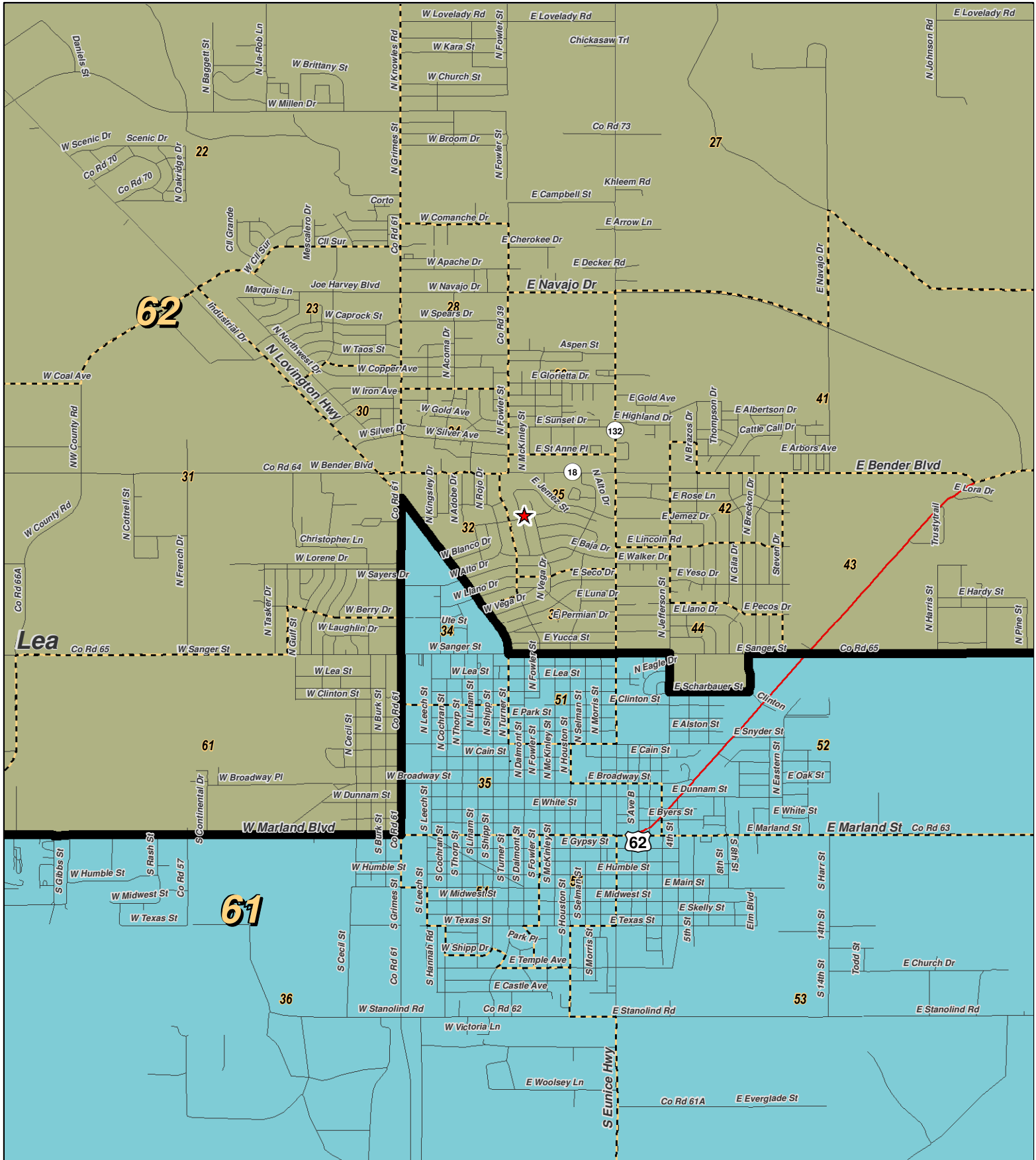
NEW MEXICO

LEGEND

Created: December 11, 2011

- ★ Legislators
- Precincts
- Counties
- ~ Rivers
- ⊕ Lakes / Ponds
- = Interstate
- - - US Highway
- ~ State Highway

Research & Polling, Inc. distributes this map assuming no liability for any errors, omissions, or inaccuracies in the information provided regardless of the cause in reliance upon any maps.



0 1 Miles

RESEARCH & POLLING INC.

For the New Mexico Legislative Council Service

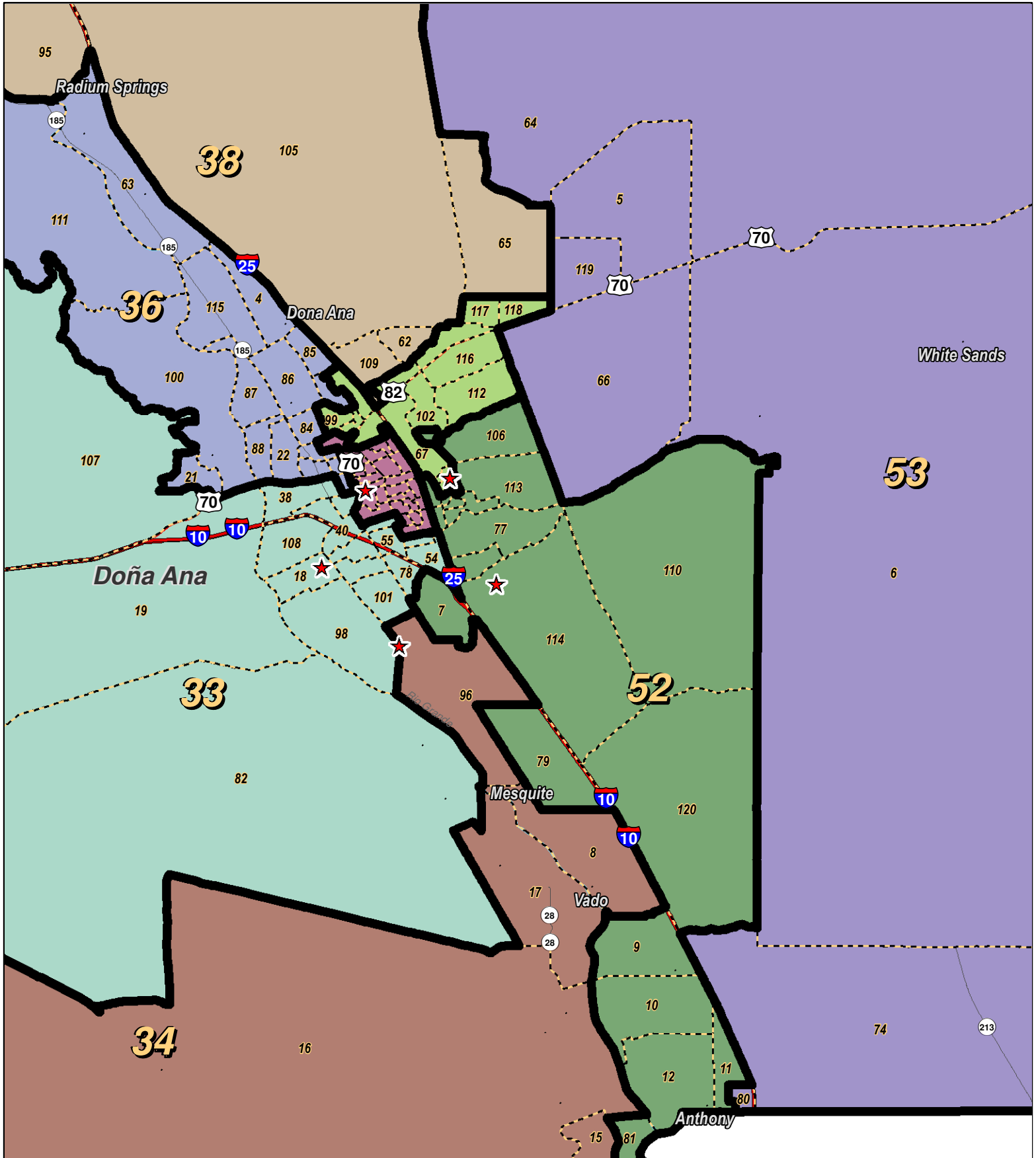


LEGEND

Created: December 11, 2011

★ Legislators	~ Rivers	↔ Interstate
⬜ Precincts	⊕ Lakes / Ponds	↔ US Highway
⬜ Counties		↔ State Highway

Research & Polling, Inc. distributes this map assuming no liability for any errors, omissions, or inaccuracies in the information provided regardless of the cause in reliance upon any maps.



0 1 2 3 4
Miles

RESEARCH & POLLING INC.

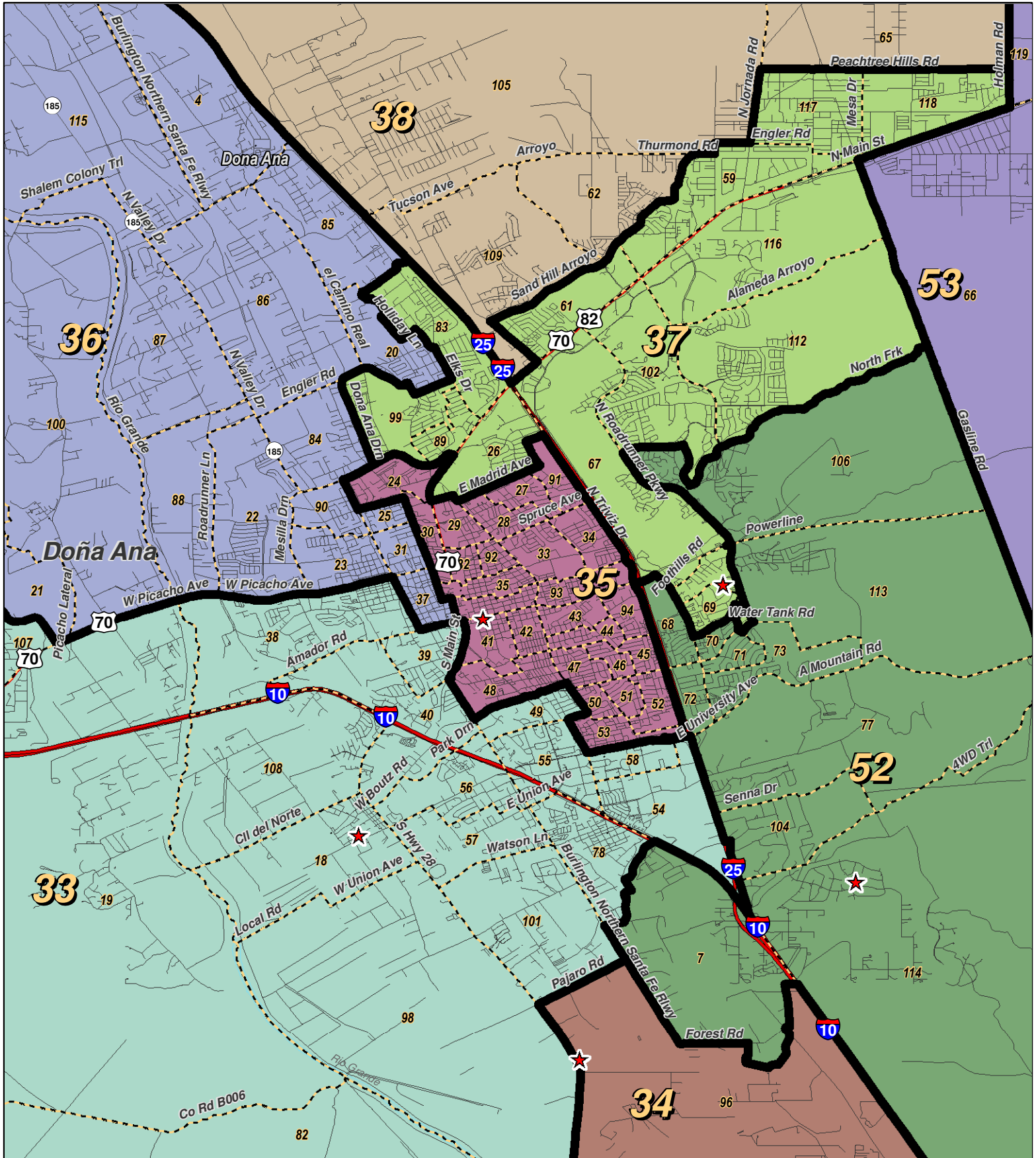
For the New Mexico Legislative Council Service



LEGEND Created: December 11, 2011

★ Legislators	~ Rivers	↔ Interstate
□ Precincts	☪ Lakes / Ponds	↔ US Highway
□ Counties		~ State Highway

Research & Polling, Inc. distributes this map assuming no liability for any errors, omissions, or inaccuracies in the information provided regardless of the cause in reliance upon any maps.



RESEARCH & POLLING INC.

For the New Mexico Legislative Council Service

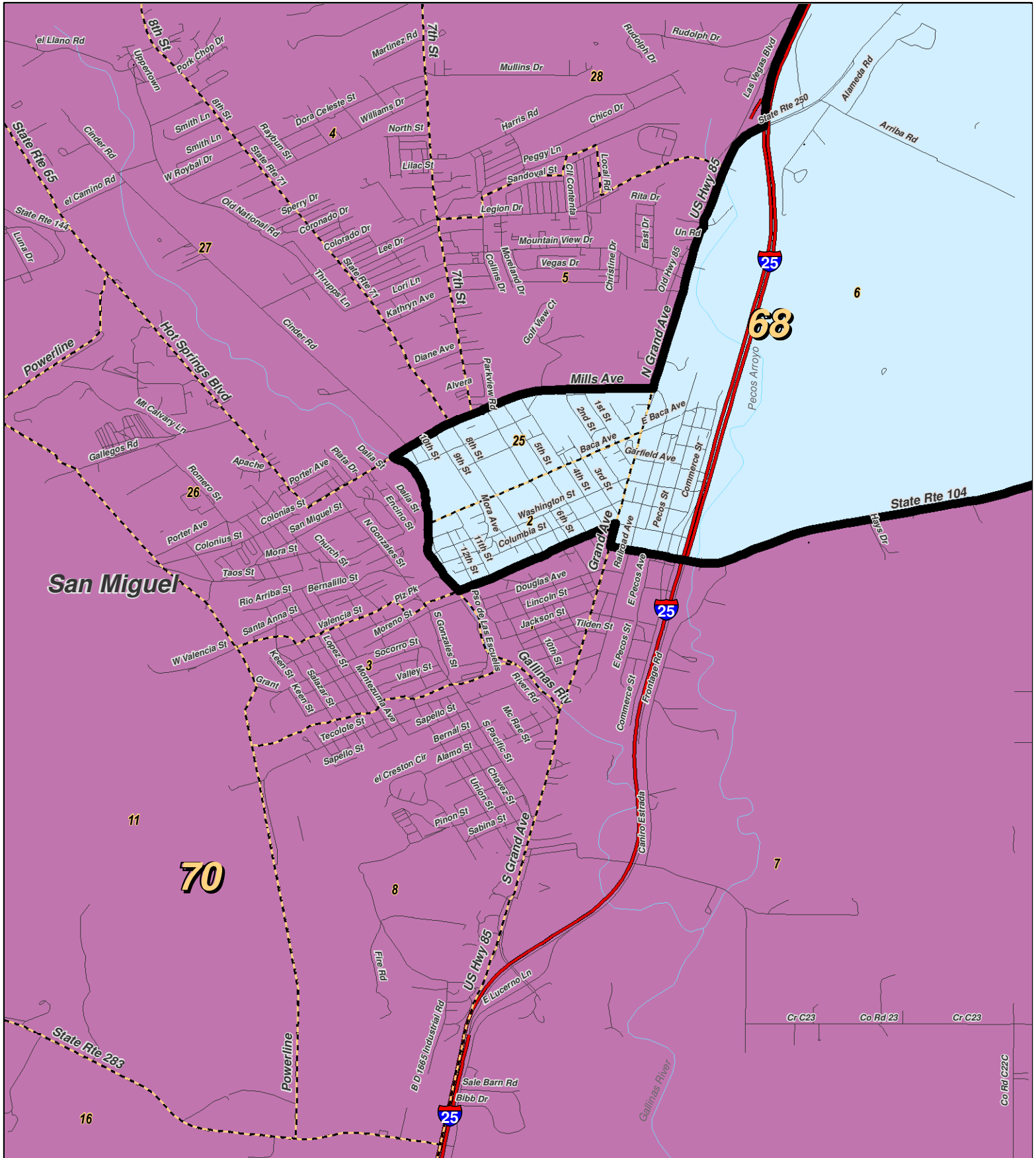
0 1 2 Miles



LEGEND Created: December 11, 2011

★ Legislators	~ Rivers	⚡ Interstate
▭ Precincts	☪ Lakes / Ponds	⚡ US Highway
▭ Counties		~ State Highway

Research & Polling, Inc. distributes this map assuming no liability for any errors, omissions, or inaccuracies in the information provided regardless of the cause in reliance upon any maps.



0 1 Miles

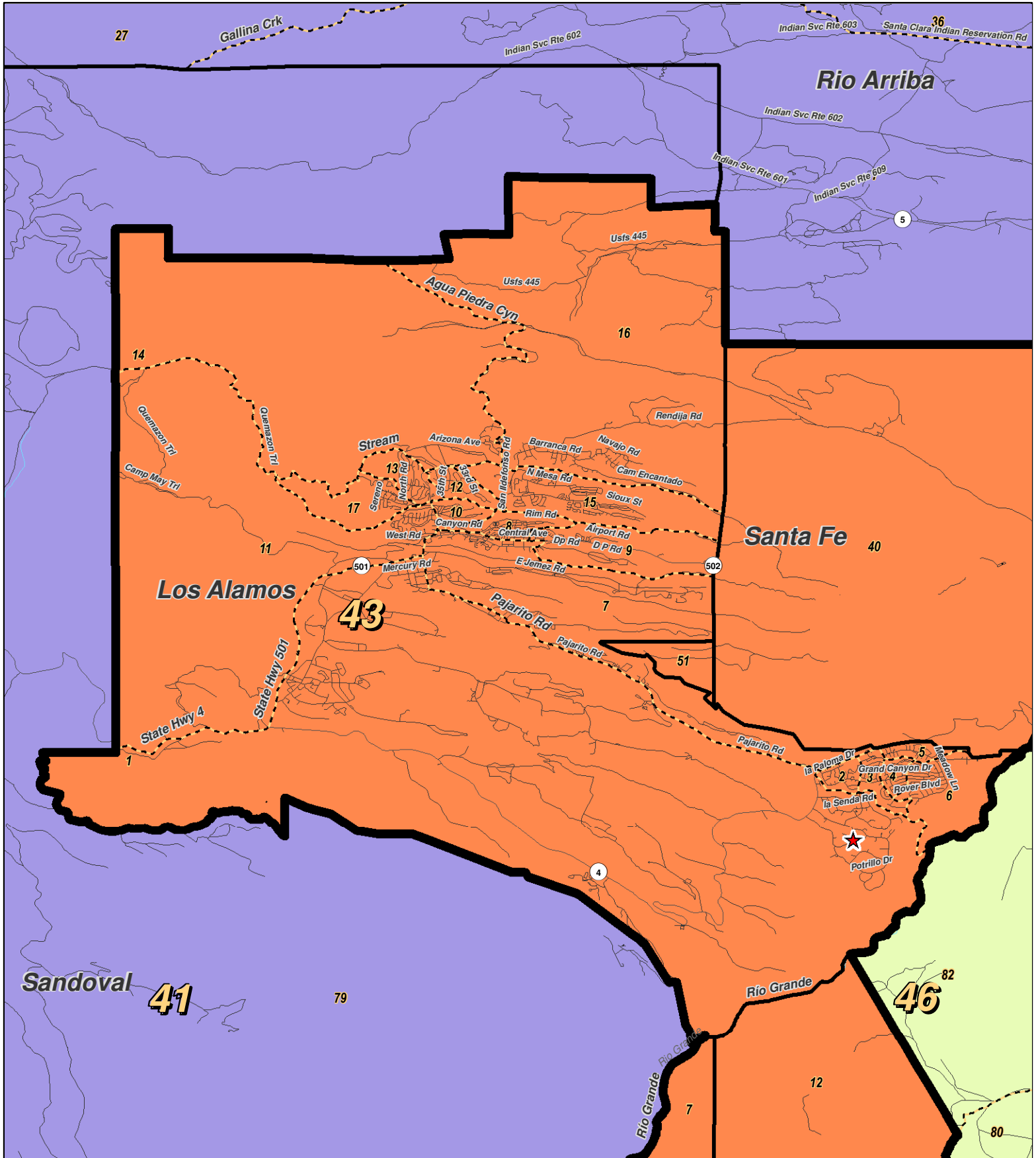
For the New Mexico
Legislative Council Service



LEGEND Created: December 11, 2011

★ Legislators	~ Rivers	⚡ Interstate
▭ Precincts	☪ Lakes / Ponds	⚡ US Highway
▭ Counties		⚡ State Highway

Research & Polling, Inc. distributes this map assuming no liability for any errors, omissions, or inaccuracies in the information provided regardless of the cause in reliance upon any maps.



0 1 2 3 Miles

RESEARCH & POLLING INC.

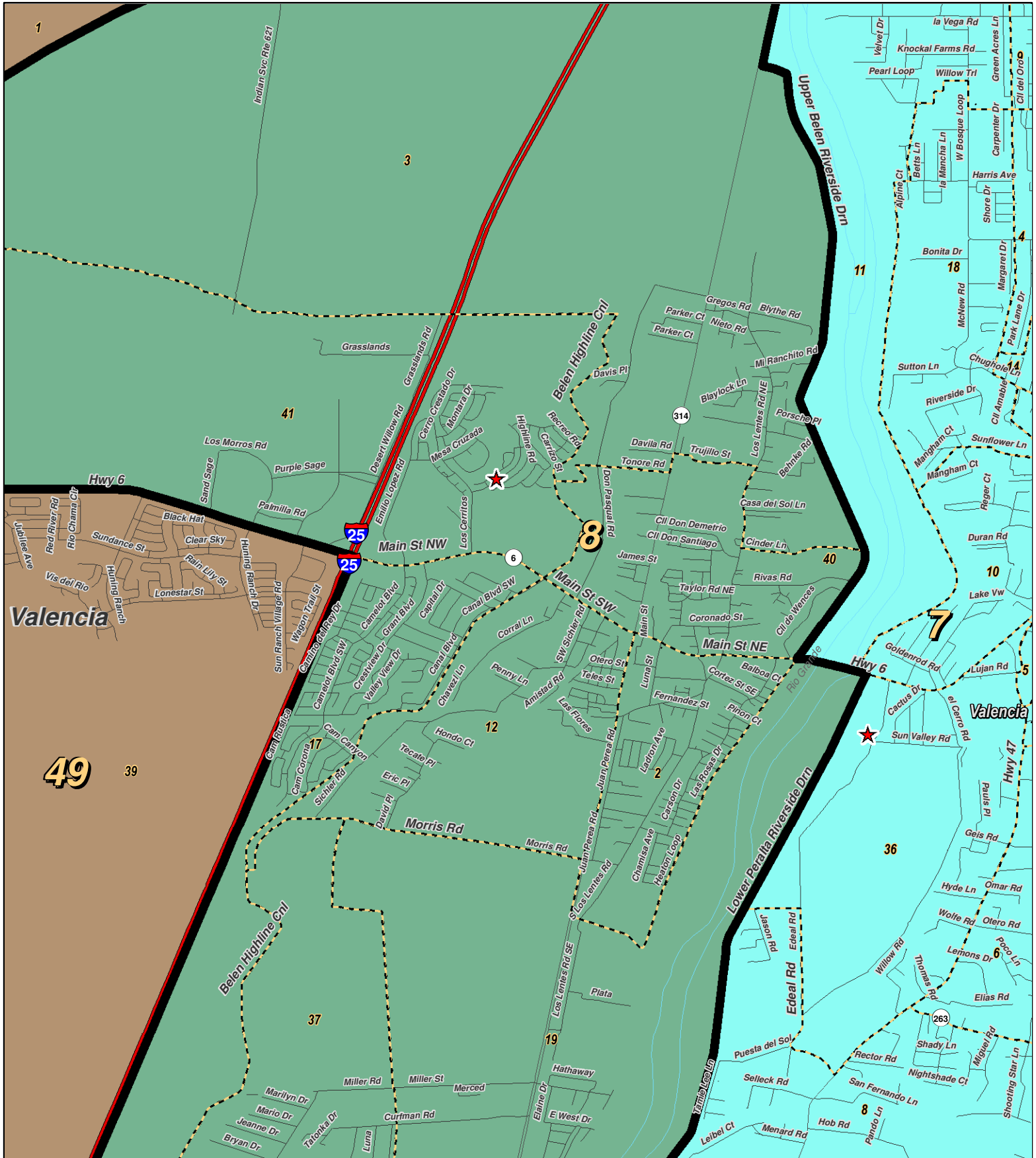
For the New Mexico Legislative Council Service



LEGEND Created: December 11, 2011

★ Legislators	~ Rivers	≡ Interstate
▭ Precincts	☪ Lakes / Ponds	≡ US Highway
▭ Counties		≡ State Highway

Research & Polling, Inc. distributes this map assuming no liability for any errors, omissions, or inaccuracies in the information provided regardless of the cause in reliance upon any maps.



0 1 Miles

RESEARCH & POLLING INC.

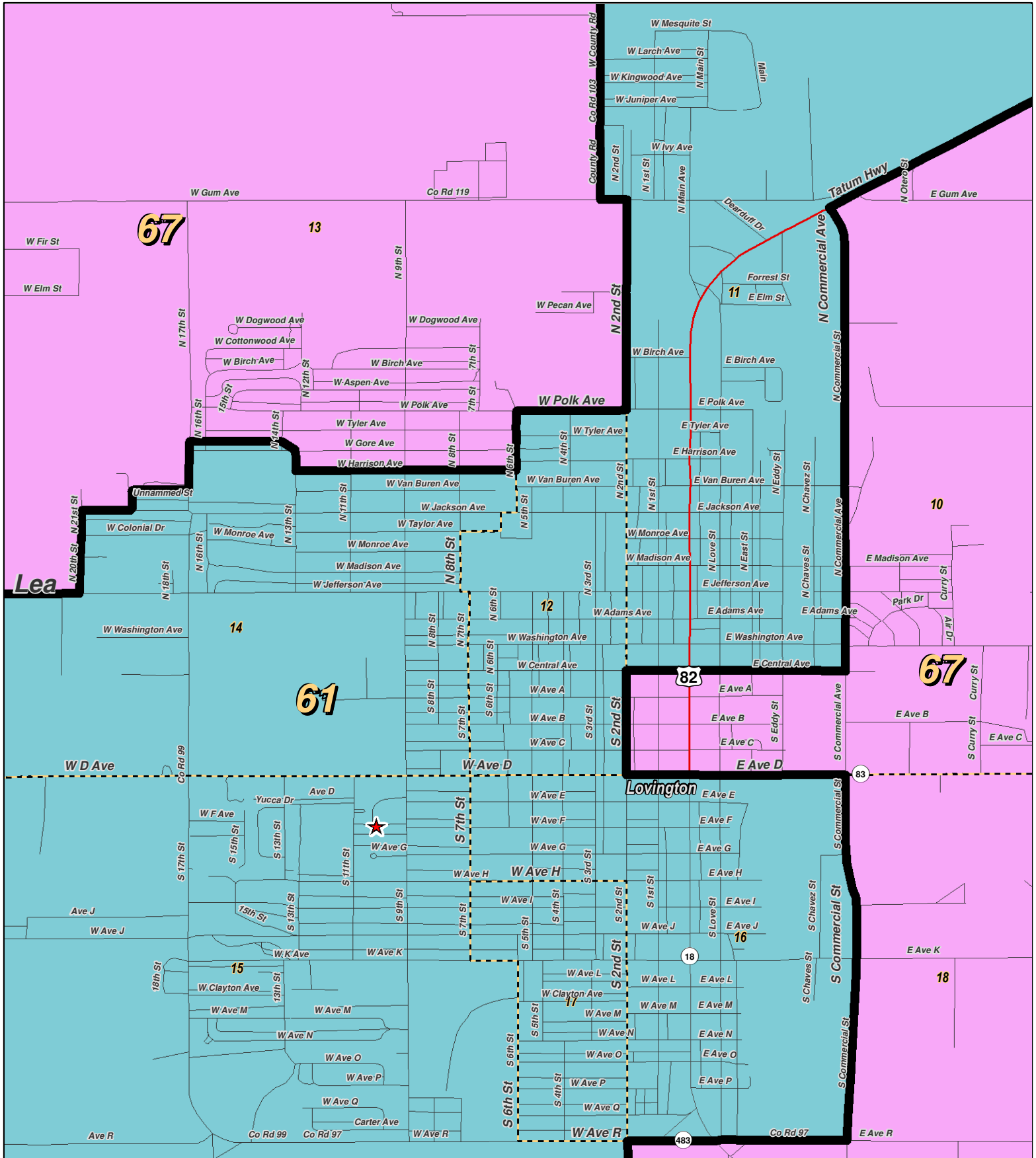
For the New Mexico Legislative Council Service



LEGEND Created: December 11, 2011

- ★ Legislators
- Precincts
- Counties
- ~ Rivers
- ☪ Lakes / Ponds
- ⚡ Interstate
- ⚡ US Highway
- ⚡ State Highway

Research & Polling, Inc. distributes this map assuming no liability for any errors, omissions, or inaccuracies in the information provided regardless of the cause in reliance upon any maps.



0 0.6 Miles

RESEARCH & POLLING INC.

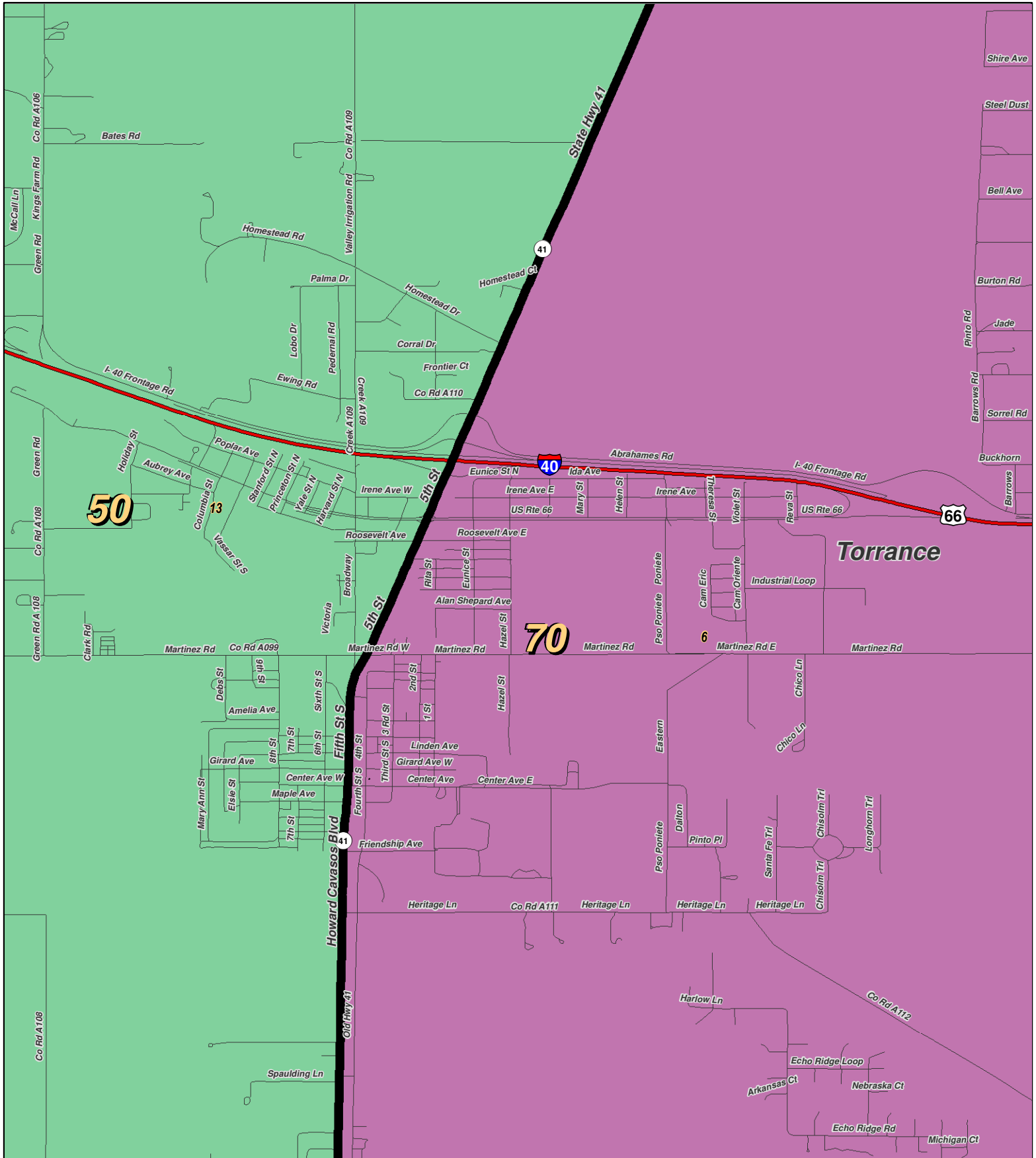
For the New Mexico Legislative Council Service



LEGEND Created: December 11, 2011

- ★ Legislators
- ~ Rivers
- ~ Interstate
- Precincts
- ☪ Lakes / Ponds
- ~ US Highway
- Counties
- ~ State Highway

Research & Polling, Inc. distributes this map assuming no liability for any errors, omissions, or inaccuracies in the information provided regardless of the cause in reliance upon any maps.



RESEARCH & POLLING INC.

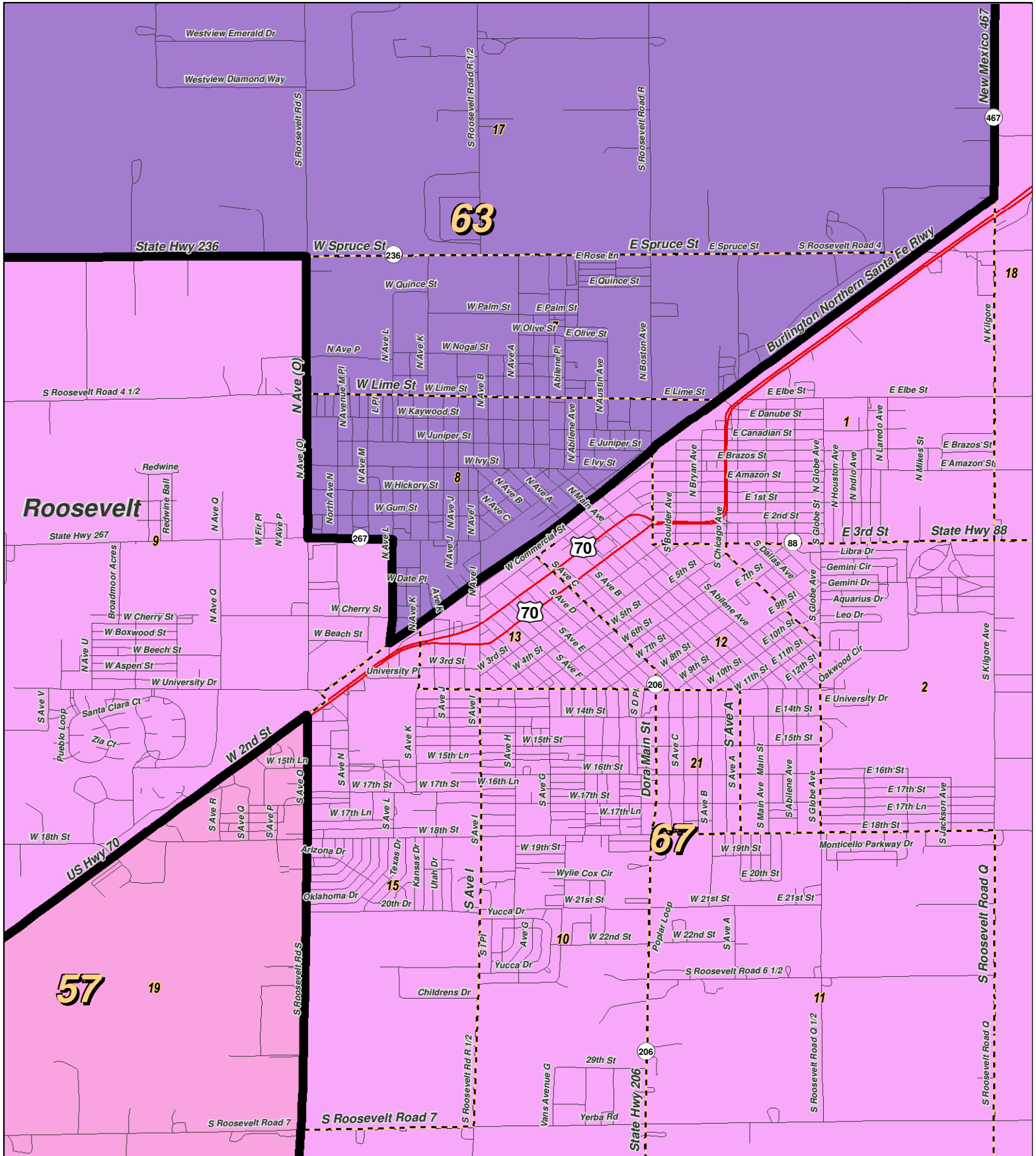
For the New Mexico Legislative Council Service



LEGEND Created: December 11, 2011

★ Legislators	~ Rivers	⚡ Interstate
▭ Precincts	☪ Lakes / Ponds	⚡ US Highway
▭ Counties		~ State Highway

Research & Polling, Inc. distributes this map assuming no liability for any errors, omissions, or inaccuracies in the information provided regardless of the cause in reliance upon any maps.



0 0.75 Miles

RESEARCH & POLLING INC.

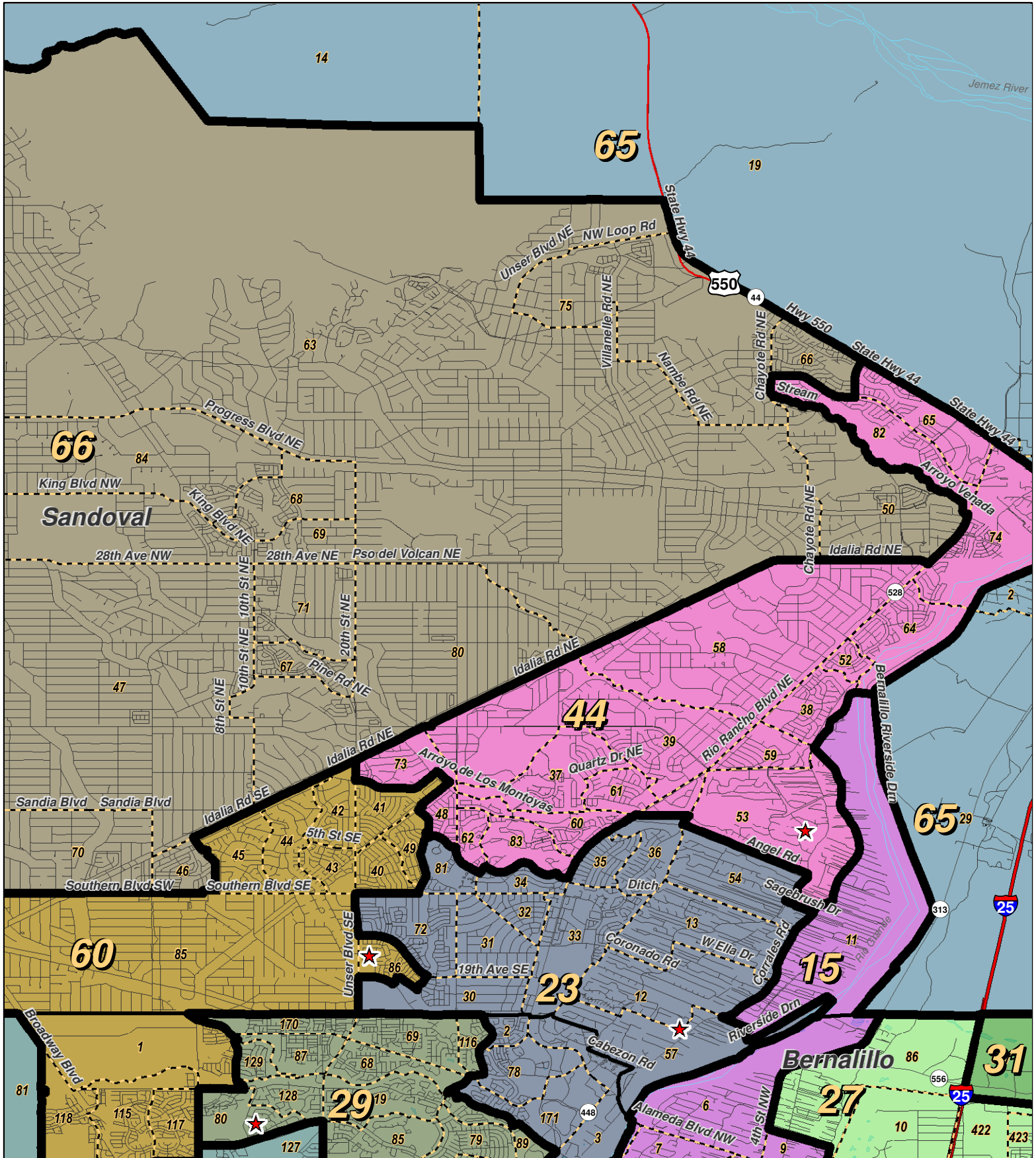
For the New Mexico
Legislative Council Service



LEGEND Created: December 11, 2011

★ Legislators	~ Rivers	⚡ Interstate
⬜ Precincts	🌊 Lakes / Ponds	⚡ US Highway
⬜ Counties		⚡ State Highway

Research & Polling, Inc. distributes this map assuming no liability for any errors, omissions, or inaccuracies in the information provided regardless of the cause in reliance upon any maps.



0 1 2 Miles

RESEARCH & POLLING INC.

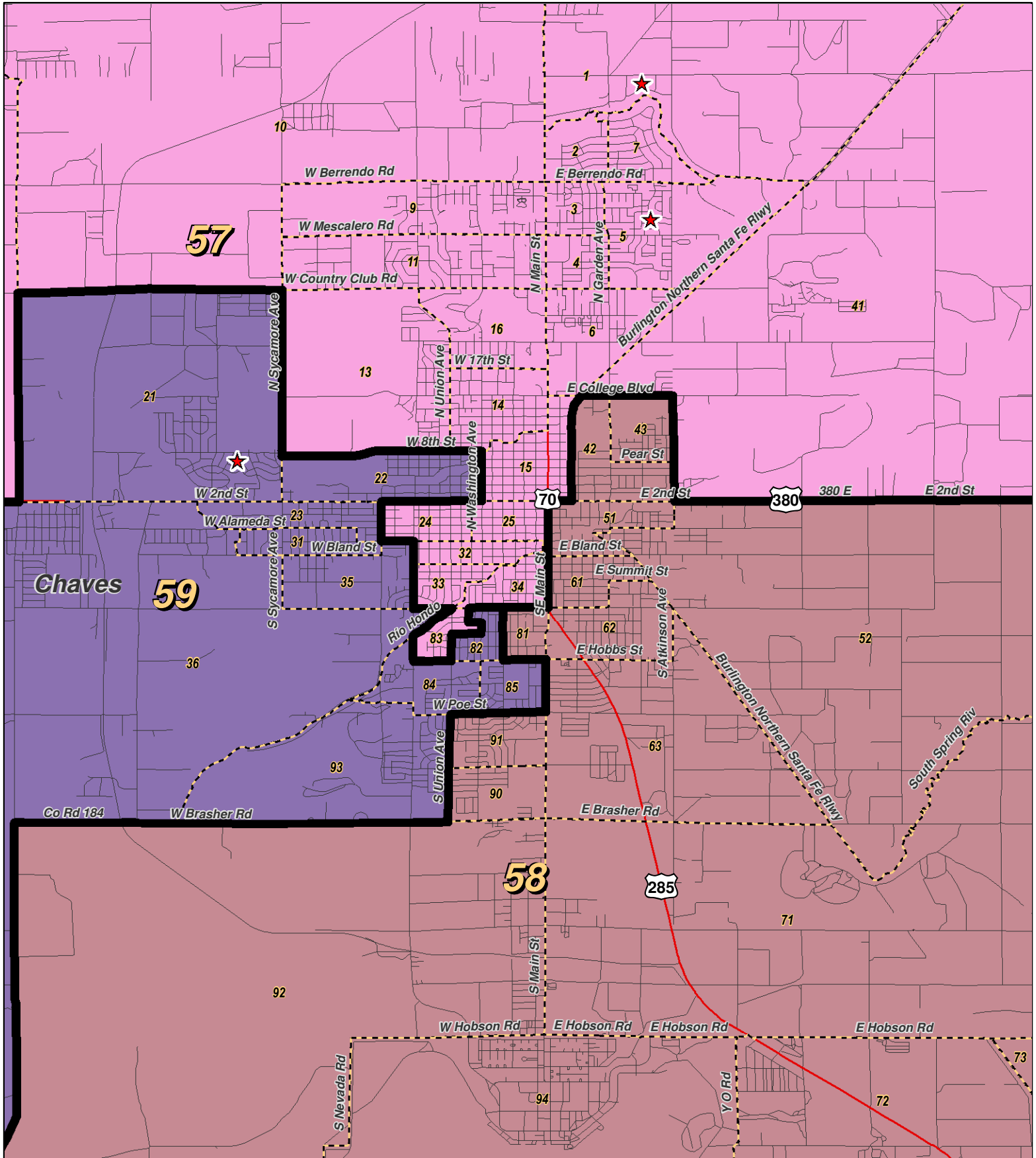
For the New Mexico Legislative Council Service



LEGEND Created: December 11, 2011

★ Legislators	~ Rivers	≡ Interstate
⊞ Precincts	☪ Lakes / Ponds	≡ US Highway
□ Counties		≡ State Highway

Research & Polling, Inc. distributes this map assuming no liability for any errors, omissions, or inaccuracies in the information provided regardless of the cause in reliance upon any maps.



0 1 2 Miles

RESEARCH & POLLING INC.

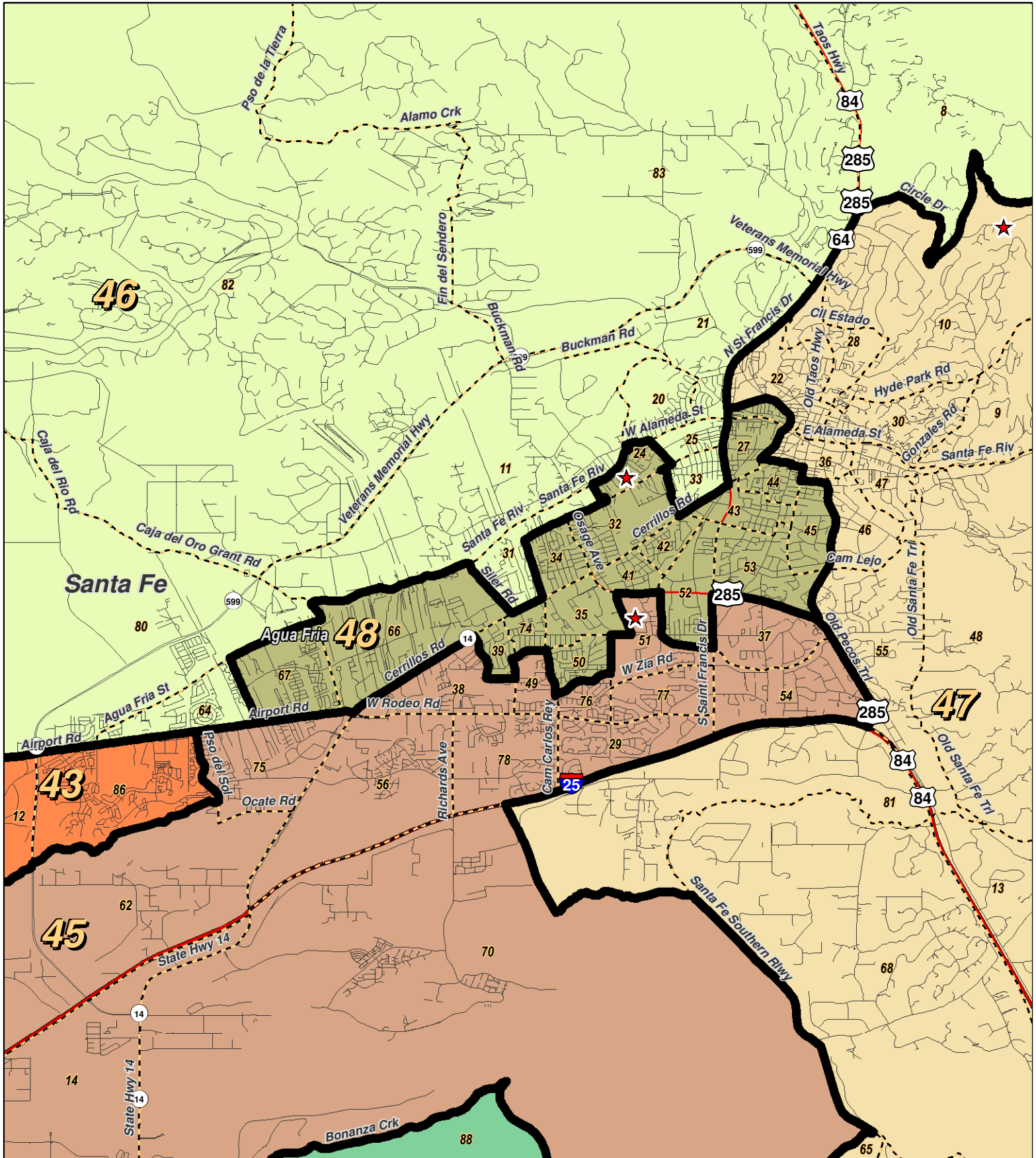
For the New Mexico Legislative Council Service



LEGEND Created: December 11, 2011

★ Legislators	~ Rivers	↔ Interstate
□ Precincts	☪ Lakes / Ponds	↔ US Highway
▭ Counties		~ State Highway

Research & Polling, Inc. distributes this map assuming no liability for any errors, omissions, or inaccuracies in the information provided regardless of the cause in reliance upon any maps.



0 1 2 Miles

RESEARCH & POLLING INC.

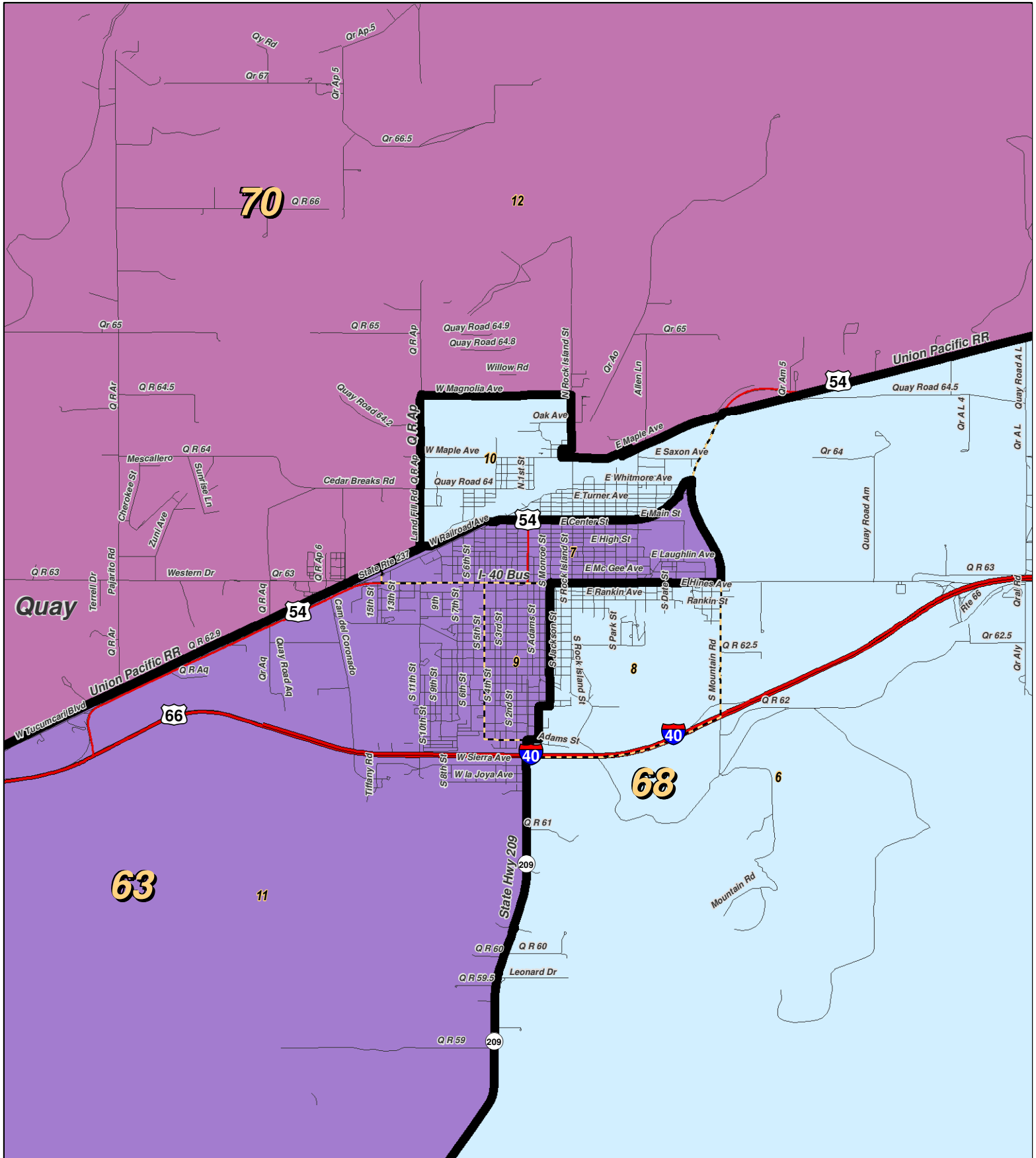
For the New Mexico Legislative Council Service



LEGEND Created: December 11, 2011


★ Legislators	~ Rivers	↗ Interstate
□ Precincts	☪ Lakes / Ponds	↔ US Highway
□ Counties		~ State Highway

Research & Polling, Inc. distributes this map assuming no liability for any errors, omissions, or inaccuracies in the information provided regardless of the cause in reliance upon any maps.



RESEARCH & POLLING INC.

For the New Mexico Legislative Council Service



LEGEND Created: December 11, 2011

★ Legislators	~ Rivers	↗ Interstate
□ Precincts	☪ Lakes / Ponds	↔ US Highway
▭ Counties		~ State Highway

Research & Polling, Inc. distributes this map assuming no liability for any errors, omissions, or inaccuracies in the information provided regardless of the cause in reliance upon any maps.

District	Pop	Deviation	Hispanic	Non-Hispanic Origin					Other Races
				White	Native American	Black	Asian	Other Races	
1	29,636	219 0.7%	5,555 18.7%	19,562 66.0%	3,417 11.5%	231 0.8%	208 0.7%	663 2.2%	
18+	21,840		3,415 15.6%	15,402 70.5%	2,344 10.7%	164 0.8%	165 0.8%	350 1.6%	
2	28,980	-437 -1.5%	8,331 28.7%	13,150 45.4%	6,598 22.8%	184 0.6%	81 0.3%	636 2.2%	
18+	20,712		5,212 25.2%	10,431 50.4%	4,555 22.0%	140 0.7%	66 0.3%	308 1.5%	
3	28,852	-565 -1.9%	7,963 27.6%	17,054 59.1%	3,126 10.8%	108 0.4%	83 0.3%	518 1.8%	
18+	20,673		4,996 24.2%	13,222 64.0%	2,028 9.8%	68 0.3%	71 0.3%	288 1.4%	
4	29,914	497 1.7%	2,608 8.7%	5,357 17.9%	21,143 70.7%	87 0.3%	58 0.2%	661 2.2%	
18+	20,350		1,458 7.2%	4,209 20.7%	14,282 70.2%	66 0.3%	48 0.2%	287 1.4%	
5	28,670	-747 -2.5%	3,431 12.0%	3,058 10.7%	21,277 74.2%	111 0.4%	277 1.0%	516 1.8%	
18+	20,021		2,154 10.8%	2,542 12.7%	14,783 73.8%	92 0.5%	226 1.1%	224 1.1%	
6	29,516	99 0.3%	5,470 18.5%	4,012 13.6%	19,393 65.7%	115 0.4%	106 0.4%	420 1.4%	
18+	21,169		4,066 19.2%	3,414 16.1%	13,328 63.0%	78 0.4%	81 0.4%	202 1.0%	
7	30,301	884 3.0%	18,417 60.8%	10,700 35.3%	554 1.8%	179 0.6%	119 0.4%	332 1.1%	
18+	21,872		12,179 55.7%	8,844 40.4%	390 1.8%	137 0.6%	102 0.5%	220 1.0%	
8	30,476	1,059 3.6%	18,524 60.8%	10,441 34.3%	601 2.0%	404 1.3%	121 0.4%	385 1.3%	
18+	22,904		13,129 57.3%	8,615 37.6%	490 2.1%	329 1.4%	98 0.4%	243 1.1%	
9	28,085	-1,332 -4.5%	5,258 18.7%	2,757 9.8%	19,045 67.8%	166 0.6%	232 0.8%	627 2.2%	
18+	19,114		3,491 18.3%	2,357 12.3%	12,680 66.3%	140 0.7%	175 0.9%	271 1.4%	
10	30,204	787 2.7%	22,497 74.5%	5,628 18.6%	788 2.6%	869 2.9%	139 0.5%	283 0.9%	
18+	22,722		15,922 70.1%	5,015 22.1%	708 3.1%	769 3.4%	115 0.5%	193 0.8%	
11	30,584	1,167 4.0%	18,452 60.3%	9,585 31.3%	1,248 4.1%	566 1.9%	175 0.6%	558 1.8%	
18+	24,740		14,008 56.6%	8,668 35.0%	1,028 4.2%	456 1.8%	164 0.7%	416 1.7%	
12	29,963	546 1.9%	24,309 81.1%	3,980 13.3%	551 1.8%	505 1.7%	211 0.7%	407 1.4%	
18+	19,827		15,477 78.1%	3,201 16.1%	380 1.9%	369 1.9%	156 0.8%	244 1.2%	

District	Pop	Deviation	Hispanic	Non-Hispanic Origin					Other Races
				White	Native American	Black	Asian		
13	30,212	795 2.7%	24,636 81.5%	3,469 11.5%	894 3.0%	660 2.2%	189 0.6%	364 1.2%	
18+	19,549		15,280 78.2%	2,780 14.2%	634 3.2%	494 2.5%	160 0.8%	201 1.0%	
14	30,570	1,153 3.9%	25,998 85.0%	3,372 11.0%	400 1.3%	433 1.4%	66 0.2%	301 1.0%	
18+	21,520		17,747 82.5%	2,887 13.4%	305 1.4%	338 1.6%	61 0.3%	182 0.8%	
15	29,409	-8 -0.0%	13,590 46.2%	13,602 46.3%	1,049 3.6%	397 1.3%	305 1.0%	466 1.6%	
18+	23,033		9,853 42.8%	11,441 49.7%	845 3.7%	318 1.4%	255 1.1%	321 1.4%	
16	29,383	-34 -0.1%	20,039 68.2%	6,361 21.6%	1,079 3.7%	827 2.8%	564 1.9%	513 1.7%	
18+	20,222		13,112 64.8%	5,065 25.0%	715 3.5%	608 3.0%	433 2.1%	289 1.4%	
17	30,167	750 2.5%	16,401 54.4%	10,885 36.1%	1,242 4.1%	543 1.8%	550 1.8%	546 1.8%	
18+	23,387		11,872 50.8%	9,458 40.4%	849 3.6%	422 1.8%	445 1.9%	341 1.5%	
18	30,396	979 3.3%	11,340 37.3%	14,886 49.0%	1,486 4.9%	860 2.8%	1,044 3.4%	780 2.6%	
18+	25,756		8,683 33.7%	13,578 52.7%	1,203 4.7%	757 2.9%	928 3.6%	607 2.4%	
19	30,779	1,362 4.6%	14,074 45.7%	11,694 38.0%	1,881 6.1%	1,481 4.8%	845 2.7%	804 2.6%	
18+	24,181		9,890 40.9%	10,473 43.3%	1,392 5.8%	1,167 4.8%	734 3.0%	525 2.2%	
20	29,435	18 0.1%	9,520 32.3%	15,629 53.1%	1,075 3.7%	939 3.2%	1,565 5.3%	707 2.4%	
18+	22,914		6,475 28.3%	13,405 58.5%	721 3.1%	719 3.1%	1,143 5.0%	451 2.0%	
21	30,739	1,322 4.5%	17,290 56.2%	9,013 29.3%	2,001 6.5%	1,173 3.8%	602 2.0%	660 2.1%	
18+	22,253		11,174 50.2%	7,907 35.5%	1,402 6.3%	855 3.8%	513 2.3%	402 1.8%	
22	30,072	655 2.2%	7,051 23.4%	20,464 68.1%	439 1.5%	670 2.2%	653 2.2%	795 2.6%	
18+	23,734		4,991 21.0%	16,973 71.5%	328 1.4%	510 2.1%	522 2.2%	410 1.7%	
23	29,827	410 1.4%	10,042 33.7%	16,723 56.1%	895 3.0%	756 2.5%	739 2.5%	672 2.3%	
18+	23,254		6,927 29.8%	14,110 60.7%	679 2.9%	587 2.5%	565 2.4%	386 1.7%	
24	29,903	486 1.7%	9,887 33.1%	16,703 55.9%	1,008 3.4%	870 2.9%	693 2.3%	742 2.5%	
18+	24,010		7,100 29.6%	14,456 60.2%	767 3.2%	683 2.8%	540 2.2%	464 1.9%	

District	Pop	Deviation	Hispanic	Non-Hispanic Origin					Other Races
				White	Native American	Black	Asian		
25	30,841	1,424 4.8%	11,619 37.7%	15,668 50.8%	1,237 4.0%	716 2.3%	893 2.9%	708 2.3%	
18+	25,336		8,763 34.6%	13,854 54.7%	948 3.7%	585 2.3%	726 2.9%	460 1.8%	
26	30,313	896 3.0%	16,464 54.3%	10,861 35.8%	1,094 3.6%	757 2.5%	426 1.4%	711 2.3%	
18+	22,398		11,316 50.5%	8,974 40.1%	785 3.5%	604 2.7%	325 1.5%	394 1.8%	
27	29,417	0 0.0%	9,427 32.0%	16,811 57.1%	770 2.6%	448 1.5%	1,367 4.6%	594 2.0%	
18+	22,917		6,694 29.2%	13,943 60.8%	561 2.4%	357 1.6%	992 4.3%	370 1.6%	
28	29,982	565 1.9%	5,411 18.0%	21,830 72.8%	498 1.7%	544 1.8%	1,036 3.5%	663 2.2%	
18+	24,499		3,916 16.0%	18,551 75.7%	388 1.6%	443 1.8%	832 3.4%	369 1.5%	
29	30,193	776 2.6%	12,890 42.7%	13,922 46.1%	1,053 3.5%	961 3.2%	596 2.0%	771 2.6%	
18+	21,686		8,312 38.3%	11,040 50.9%	740 3.4%	705 3.3%	458 2.1%	431 2.0%	
30	29,581	164 0.6%	9,450 31.9%	16,165 54.6%	1,638 5.5%	916 3.1%	761 2.6%	651 2.2%	
18+	23,830		6,932 29.1%	13,914 58.4%	1,211 5.1%	733 3.1%	622 2.6%	418 1.8%	
31	29,798	381 1.3%	6,189 20.8%	20,699 69.5%	444 1.5%	423 1.4%	1,406 4.7%	637 2.1%	
18+	23,209		4,284 18.5%	16,886 72.8%	333 1.4%	329 1.4%	1,031 4.4%	346 1.5%	
32	30,073	656 2.2%	19,842 66.0%	9,451 31.4%	195 0.6%	190 0.6%	111 0.4%	284 0.9%	
18+	22,189		13,347 60.2%	8,237 37.1%	158 0.7%	157 0.7%	93 0.4%	197 0.9%	
33	29,367	-50 -0.2%	16,757 57.1%	10,698 36.4%	464 1.6%	505 1.7%	491 1.7%	452 1.5%	
18+	23,150		12,121 52.4%	9,435 40.8%	387 1.7%	431 1.9%	436 1.9%	340 1.5%	
34	29,939	522 1.8%	26,267 87.7%	3,407 11.4%	38 0.1%	93 0.3%	37 0.1%	97 0.3%	
18+	20,622		17,553 85.1%	2,866 13.9%	30 0.1%	77 0.4%	29 0.1%	67 0.3%	
35	30,051	634 2.2%	20,971 69.8%	7,430 24.7%	312 1.0%	589 2.0%	352 1.2%	397 1.3%	
18+	22,526		14,620 64.9%	6,590 29.3%	256 1.1%	462 2.1%	324 1.4%	274 1.2%	
36	29,519	102 0.3%	18,438 62.5%	10,254 34.7%	177 0.6%	216 0.7%	127 0.4%	307 1.0%	
18+	21,564		12,358 57.3%	8,594 39.9%	123 0.6%	167 0.8%	106 0.5%	216 1.0%	

District	Pop	Deviation	Hispanic	Non-Hispanic Origin					Other Races
				White	Native American	Black	Asian		
37	28,696	-721 -2.5%	13,800 48.1%	13,147 45.8%	249 0.9%	606 2.1%	463 1.6%	431 1.5%	
18+	21,754		9,273 42.6%	11,178 51.4%	185 0.9%	470 2.2%	372 1.7%	276 1.3%	
38	30,382	965 3.3%	12,408 40.8%	16,681 54.9%	416 1.4%	252 0.8%	126 0.4%	499 1.6%	
18+	23,702		8,308 35.1%	14,444 60.9%	307 1.3%	186 0.8%	104 0.4%	353 1.5%	
39	28,631	-786 -2.7%	12,549 43.8%	15,199 53.1%	174 0.6%	199 0.7%	132 0.5%	378 1.3%	
18+	22,269		8,666 38.9%	12,915 58.0%	145 0.7%	153 0.7%	111 0.5%	279 1.3%	
40	29,811	394 1.3%	24,042 80.6%	3,798 12.7%	1,504 5.0%	91 0.3%	130 0.4%	246 0.8%	
18+	22,496		17,657 78.5%	3,399 15.1%	1,085 4.8%	73 0.3%	106 0.5%	176 0.8%	
41	30,034	617 2.1%	19,886 66.2%	7,656 25.5%	1,810 6.0%	78 0.3%	124 0.4%	480 1.6%	
18+	23,396		14,785 63.2%	6,813 29.1%	1,280 5.5%	65 0.3%	104 0.4%	349 1.5%	
42	30,414	997 3.4%	16,626 54.7%	11,317 37.2%	1,689 5.6%	93 0.3%	203 0.7%	486 1.6%	
18+	24,094		12,279 51.0%	9,927 41.2%	1,294 5.4%	78 0.3%	178 0.7%	338 1.4%	
43	28,773	-644 -2.2%	9,841 34.2%	16,299 56.6%	731 2.5%	158 0.5%	1,258 4.4%	486 1.7%	
18+	21,141		6,364 30.1%	12,977 61.4%	501 2.4%	125 0.6%	918 4.3%	256 1.2%	
44	29,549	132 0.4%	10,177 34.4%	16,630 56.3%	832 2.8%	686 2.3%	472 1.6%	752 2.5%	
18+	22,103		6,815 30.8%	13,374 60.5%	615 2.8%	514 2.3%	368 1.7%	417 1.9%	
45	28,863	-554 -1.9%	16,429 56.9%	10,762 37.3%	530 1.8%	282 1.0%	467 1.6%	393 1.4%	
18+	22,621		11,717 51.8%	9,559 42.3%	478 2.1%	243 1.1%	372 1.6%	252 1.1%	
46	29,281	-136 -0.5%	16,439 56.1%	10,833 37.0%	1,289 4.4%	132 0.5%	238 0.8%	350 1.2%	
18+	22,778		11,611 51.0%	9,718 42.7%	883 3.9%	110 0.5%	206 0.9%	250 1.1%	
47	28,956	-461 -1.6%	6,357 22.0%	21,340 73.7%	270 0.9%	167 0.6%	329 1.1%	493 1.7%	
18+	24,640		4,870 19.8%	18,837 76.4%	198 0.8%	138 0.6%	267 1.1%	330 1.3%	
48	28,672	-745 -2.5%	17,397 60.7%	9,964 34.8%	426 1.5%	215 0.7%	202 0.7%	468 1.6%	
18+	22,743		12,722 55.9%	8,995 39.6%	334 1.5%	187 0.8%	171 0.8%	334 1.5%	

District	Pop	Deviation	Hispanic	Non-Hispanic Origin				
				White	Native American	Black	Asian	Other Races
49	28,904	-513 -1.7%	15,159 52.4%	12,047 41.7%	626 2.2%	388 1.3%	262 0.9%	422 1.5%
18+	21,786		10,406 47.8%	10,153 46.6%	432 2.0%	313 1.4%	219 1.0%	263 1.2%
50	30,083	666 2.3%	8,665 28.8%	20,097 66.8%	432 1.4%	216 0.7%	183 0.6%	490 1.6%
18+	24,066		6,021 25.0%	17,090 71.0%	330 1.4%	162 0.7%	144 0.6%	319 1.3%
51	28,619	-798 -2.7%	8,239 28.8%	17,285 60.4%	300 1.0%	1,404 4.9%	479 1.7%	912 3.2%
18+	21,602		5,580 25.8%	13,853 64.1%	226 1.0%	1,074 5.0%	382 1.8%	487 2.3%
52	29,466	49 0.2%	19,619 66.6%	8,820 29.9%	117 0.4%	258 0.9%	414 1.4%	238 0.8%
18+	21,433		12,871 60.1%	7,767 36.2%	95 0.4%	221 1.0%	316 1.5%	163 0.8%
53	29,456	39 0.1%	21,500 73.0%	6,926 23.5%	161 0.5%	446 1.5%	106 0.4%	317 1.1%
18+	20,098		13,522 67.3%	5,804 28.9%	135 0.7%	336 1.7%	94 0.5%	207 1.0%
54	27,984	-1,433 -4.9%	13,856 49.5%	13,086 46.8%	251 0.9%	366 1.3%	71 0.3%	354 1.3%
18+	20,778		9,367 45.1%	10,646 51.2%	198 1.0%	285 1.4%	57 0.3%	225 1.1%
55	28,040	-1,377 -4.7%	9,714 34.6%	17,293 61.7%	205 0.7%	231 0.8%	271 1.0%	326 1.2%
18+	21,023		6,330 30.1%	13,949 66.4%	157 0.7%	178 0.8%	207 1.0%	202 1.0%
56	28,258	-1,159 -3.9%	8,837 31.3%	18,213 64.5%	602 2.1%	125 0.4%	116 0.4%	365 1.3%
18+	22,644		6,020 26.6%	15,779 69.7%	415 1.8%	88 0.4%	96 0.4%	246 1.1%
57	28,125	-1,292 -4.4%	10,513 37.4%	16,394 58.3%	152 0.5%	376 1.3%	249 0.9%	441 1.6%
18+	21,014		6,692 31.8%	13,440 64.0%	123 0.6%	285 1.4%	190 0.9%	284 1.4%
58	28,004	-1,413 -4.8%	18,916 67.5%	8,068 28.8%	234 0.8%	497 1.8%	65 0.2%	224 0.8%
18+	19,529		12,216 62.6%	6,510 33.3%	193 1.0%	402 2.1%	54 0.3%	154 0.8%
59	28,060	-1,357 -4.6%	9,402 33.5%	13,897 49.5%	3,247 11.6%	726 2.6%	218 0.8%	570 2.0%
18+	20,729		6,010 29.0%	11,561 55.8%	2,118 10.2%	544 2.6%	180 0.9%	316 1.5%
60	30,143	726 2.5%	12,060 40.0%	15,238 50.6%	726 2.4%	745 2.5%	560 1.9%	814 2.7%
18+	20,733		7,416 35.8%	11,463 55.3%	512 2.5%	545 2.6%	442 2.1%	355 1.7%

District	Pop	Deviation	Hispanic	Non-Hispanic Origin				
				White	Native American	Black	Asian	Other Races
61	28,574	-843 -2.9%	17,958 62.8%	8,816 30.9%	194 0.7%	1,269 4.4%	54 0.2%	283 1.0%
18+	19,509		11,176 57.3%	7,091 36.3%	143 0.7%	910 4.7%	40 0.2%	149 0.8%
62	28,986	-431 -1.5%	11,723 40.4%	15,453 53.3%	244 0.8%	1,025 3.5%	225 0.8%	316 1.1%
18+	21,023		7,382 35.1%	12,307 58.5%	201 1.0%	787 3.7%	185 0.9%	161 0.8%
63	28,509	-908 -3.1%	17,617 61.8%	8,710 30.6%	182 0.6%	1,333 4.7%	231 0.8%	436 1.5%
18+	20,585		11,824 57.4%	7,175 34.9%	154 0.7%	973 4.7%	189 0.9%	270 1.3%
64	28,070	-1,347 -4.6%	8,418 30.0%	16,844 60.0%	185 0.7%	1,488 5.3%	436 1.6%	699 2.5%
18+	20,320		5,213 25.7%	13,206 65.0%	140 0.7%	1,059 5.2%	357 1.8%	345 1.7%
65	27,949	-1,468 -5.0%	7,064 25.3%	2,195 7.9%	18,327 65.6%	62 0.2%	29 0.1%	272 1.0%
18+	19,372		4,956 25.6%	1,883 9.7%	12,331 63.7%	44 0.2%	27 0.1%	131 0.7%
66	30,114	697 2.4%	12,379 41.1%	14,845 49.3%	803 2.7%	850 2.8%	410 1.4%	827 2.7%
18+	20,251		7,459 36.8%	10,912 53.9%	547 2.7%	593 2.9%	308 1.5%	432 2.1%
67	28,576	-841 -2.9%	10,664 37.3%	16,627 58.2%	221 0.8%	470 1.6%	197 0.7%	397 1.4%
18+	21,067		6,781 32.2%	13,339 63.3%	174 0.8%	353 1.7%	175 0.8%	245 1.2%
68	28,574	-843 -2.9%	15,428 54.0%	12,094 42.3%	296 1.0%	280 1.0%	134 0.5%	342 1.2%
18+	22,822		11,648 51.0%	10,283 45.1%	251 1.1%	260 1.1%	114 0.5%	266 1.2%
69	28,810	-607 -2.1%	6,003 20.8%	3,640 12.6%	18,538 64.3%	162 0.6%	85 0.3%	382 1.3%
18+	20,577		4,251 20.7%	3,140 15.3%	12,776 62.1%	140 0.7%	59 0.3%	211 1.0%
70	28,666	-751 -2.6%	19,310 67.4%	8,315 29.0%	295 1.0%	294 1.0%	138 0.5%	314 1.1%
18+	22,126		14,291 64.6%	7,024 31.7%	250 1.1%	243 1.1%	104 0.5%	214 1.0%
Totals	2,059,179	Ideal: 29,417	953,403 46.3%	833,810 40.5%	175,368 8.5%	35,462 1.7%	26,305 1.3%	34,831 1.1%
18+	1,540,507		651,326 42.3%	697,848 45.3%	121,962 7.9%	27,453 1.8%	20,956 1.4%	20,962 1.0%

District Profile

District	Total Population	Deviation		Total Adult Native American	Adult Hispanic	Adult Non-Hispanic			Performance Measure		Registered Voters				
						White	American	Black	Dem	Rep	Total	% Dem	% Rep	% DTS	% Other
1	29,636	219	0.7%	12.5%	15.6%	70.5%	10.7%	0.8%	24.9%	75.1%	17,200	25.0%	57.3%	14.8%	2.9%
2	28,980	-437	-1.5%	24.0%	25.2%	50.4%	22.0%	0.7%	30.8%	69.2%	12,925	30.4%	49.5%	17.5%	2.5%
3	28,852	-565	-1.9%	11.8%	24.2%	64.0%	9.8%	0.3%	27.9%	72.1%	14,112	27.7%	52.2%	17.0%	3.1%
4	29,914	497	1.7%	72.5%	7.2%	20.7%	70.2%	0.3%	52.8%	47.2%	14,941	48.3%	31.6%	18.0%	2.0%
5	28,670	-747	-2.5%	76.4%	10.8%	12.7%	73.8%	0.5%	70.2%	29.8%	15,687	64.6%	17.5%	16.3%	1.7%
6	29,516	99	0.3%	65.1%	19.2%	16.1%	63.0%	0.4%	69.2%	30.8%	15,583	66.4%	16.9%	14.6%	2.1%
7	30,301	884	3.0%	3.5%	55.7%	40.4%	1.8%	0.6%	46.8%	53.2%	14,903	46.0%	35.5%	15.4%	3.1%
8	30,476	1,059	3.6%	4.0%	57.3%	37.6%	2.1%	1.4%	52.6%	47.4%	16,262	52.2%	30.6%	14.1%	3.2%
9	28,085	-1,332	-4.5%	70.0%	18.3%	12.3%	66.3%	0.7%	70.1%	29.9%	13,269	63.0%	17.8%	17.6%	1.6%
10	30,204	787	2.7%	4.9%	70.1%	22.1%	3.1%	3.4%	64.9%	35.1%	13,040	59.4%	19.9%	18.1%	2.6%
11	30,584	1,167	4.0%	6.2%	56.6%	35.0%	4.2%	1.8%	73.2%	26.8%	21,196	61.6%	17.3%	16.9%	4.2%
12	29,963	546	1.9%	3.7%	78.1%	16.1%	1.9%	1.9%	66.1%	33.9%	10,356	57.7%	19.4%	19.9%	3.0%
13	30,212	795	2.7%	5.1%	78.2%	14.2%	3.2%	2.5%	64.3%	35.7%	10,928	53.4%	20.7%	22.5%	3.3%
14	30,570	1,153	3.9%	3.1%	82.5%	13.4%	1.4%	1.6%	73.9%	26.1%	14,127	63.2%	15.9%	18.2%	2.8%
15	29,409	-8	-0.0%	5.2%	42.8%	49.7%	3.7%	1.4%	54.0%	46.0%	20,208	49.1%	33.2%	14.4%	3.3%
16	29,383	-34	-0.1%	5.3%	64.8%	25.0%	3.5%	3.0%	58.3%	41.7%	13,845	52.2%	26.6%	18.1%	3.0%
17	30,167	750	2.5%	5.4%	50.8%	40.4%	3.6%	1.8%	63.3%	36.7%	18,235	54.4%	25.7%	16.3%	3.6%
18	30,396	979	3.3%	6.6%	33.7%	52.7%	4.7%	2.9%	77.6%	22.4%	22,773	57.2%	15.8%	20.7%	6.3%
19	30,779	1,362	4.6%	8.2%	40.9%	43.3%	5.8%	4.8%	68.9%	31.1%	18,204	53.9%	21.0%	19.6%	5.4%
20	29,435	18	0.1%	4.5%	28.3%	58.5%	3.1%	3.1%	44.1%	55.9%	18,087	39.6%	40.6%	16.6%	3.2%
21	30,739	1,322	4.5%	8.7%	50.2%	35.5%	6.3%	3.8%	57.4%	42.6%	14,581	48.3%	26.6%	21.0%	4.2%
22	30,072	655	2.2%	2.7%	21.0%	71.5%	1.4%	2.1%	42.4%	57.6%	20,147	36.0%	44.7%	15.8%	3.4%
23	29,827	410	1.4%	4.5%	29.8%	60.7%	2.9%	2.5%	46.1%	53.9%	19,396	41.0%	40.0%	15.1%	3.9%
24	29,903	486	1.7%	4.8%	29.6%	60.2%	3.2%	2.8%	50.0%	50.0%	19,907	44.2%	36.6%	15.7%	3.5%
25	30,841	1,424	4.8%	5.8%	34.6%	54.7%	3.7%	2.3%	60.4%	39.6%	22,034	51.5%	28.4%	16.1%	3.9%
26	30,313	896	3.0%	5.3%	50.5%	40.1%	3.5%	2.7%	52.4%	47.6%	18,588	47.4%	33.6%	15.7%	3.3%
27	29,417	0	0.0%	3.8%	29.2%	60.8%	2.4%	1.6%	43.2%	56.8%	20,070	39.0%	43.4%	14.5%	3.1%
28	29,982	565	1.9%	2.6%	16.0%	75.7%	1.6%	1.8%	40.8%	59.2%	23,508	34.9%	47.1%	15.1%	2.9%
29	30,193	776	2.6%	5.1%	38.3%	50.9%	3.4%	3.3%	42.6%	57.4%	17,773	39.6%	41.5%	15.7%	3.2%
30	29,581	164	0.6%	6.8%	29.1%	58.4%	5.1%	3.1%	47.5%	52.5%	20,188	42.8%	37.8%	15.8%	3.7%

District Profile

District	Total Population	Deviation		Total Adult Native American	Adult Hispanic	Adult Non-Hispanic			Performance Measure		Registered Voters				
						White	American	Black	Dem	Rep	Total	% Dem	% Rep	% DTS	% Other
31	29,798	381	1.3%	2.1%	18.5%	72.8%	1.4%	1.4%	38.3%	61.7%	22,672	33.2%	49.9%	14.1%	2.8%
32	30,073	656	2.2%	2.5%	60.2%	37.1%	0.7%	0.7%	58.8%	41.2%	14,567	58.9%	24.2%	15.4%	1.6%
33	29,367	-50	-0.2%	3.4%	52.4%	40.8%	1.7%	1.9%	55.0%	45.0%	16,118	48.3%	28.9%	19.0%	3.8%
34	29,939	522	1.8%	1.0%	85.1%	13.9%	0.1%	0.4%	64.9%	35.1%	10,936	61.5%	18.1%	18.4%	2.0%
35	30,051	634	2.2%	3.3%	64.9%	29.3%	1.1%	2.1%	64.9%	35.1%	16,004	55.2%	20.9%	19.9%	4.0%
36	29,519	102	0.3%	2.2%	57.3%	39.9%	0.6%	0.8%	50.6%	49.4%	15,984	48.3%	32.6%	16.1%	3.1%
37	28,696	-721	-2.5%	2.2%	42.6%	51.4%	0.9%	2.2%	47.8%	52.2%	16,008	41.4%	36.0%	18.9%	3.5%
38	30,382	965	3.3%	3.4%	35.1%	60.9%	1.3%	0.8%	41.9%	58.1%	17,442	39.7%	41.7%	16.3%	2.4%
39	28,631	-786	-2.7%	2.1%	38.9%	58.0%	0.7%	0.7%	53.6%	46.4%	19,337	55.5%	27.6%	14.3%	2.6%
40	29,811	394	1.3%	7.2%	78.5%	15.1%	4.8%	0.3%	73.4%	26.6%	18,185	77.8%	11.8%	8.6%	1.9%
41	30,034	617	2.1%	7.7%	63.2%	29.1%	5.5%	0.3%	68.9%	31.1%	19,499	74.2%	14.1%	9.1%	2.5%
42	30,414	997	3.4%	7.7%	51.0%	41.2%	5.4%	0.3%	74.3%	25.7%	21,496	66.9%	16.4%	13.5%	3.2%
43	28,773	-644	-2.2%	3.6%	30.1%	61.4%	2.4%	0.6%	51.8%	48.2%	17,698	44.8%	33.2%	19.5%	2.6%
44	29,549	132	0.4%	4.5%	30.8%	60.5%	2.8%	2.3%	41.5%	58.5%	18,663	37.5%	43.2%	15.2%	4.1%
45	28,863	-554	-1.9%	3.8%	51.8%	42.3%	2.1%	1.1%	71.4%	28.6%	17,121	65.3%	15.9%	16.9%	2.0%
46	29,281	-136	-0.5%	5.9%	51.0%	42.7%	3.9%	0.5%	73.4%	26.6%	17,030	65.0%	15.0%	17.7%	2.3%
47	28,956	-461	-1.6%	2.0%	19.8%	76.4%	0.8%	0.6%	70.8%	29.2%	24,549	60.7%	19.2%	17.6%	2.5%
48	28,672	-745	-2.5%	3.6%	55.9%	39.6%	1.5%	0.8%	78.3%	21.7%	17,577	69.5%	10.4%	17.2%	2.9%
49	28,904	-513	-1.7%	3.6%	47.8%	46.6%	2.0%	1.4%	51.9%	48.1%	16,995	49.5%	32.8%	14.4%	3.2%
50	30,083	666	2.3%	2.8%	25.0%	71.0%	1.4%	0.7%	48.9%	51.1%	20,099	41.7%	38.6%	16.0%	3.7%
51	28,619	-798	-2.7%	2.5%	25.8%	64.1%	1.0%	5.0%	37.8%	62.2%	13,793	33.8%	46.4%	19.0%	0.9%
52	29,466	49	0.2%	1.4%	60.1%	36.2%	0.4%	1.0%	53.2%	46.8%	13,974	46.6%	29.8%	20.5%	3.1%
53	29,456	39	0.1%	2.0%	67.3%	28.9%	0.7%	1.7%	53.1%	46.9%	8,425	46.6%	25.1%	25.4%	2.9%
54	27,984	-1,433	-4.9%	2.5%	45.1%	51.2%	1.0%	1.4%	43.7%	56.3%	14,198	49.2%	34.9%	15.0%	0.9%
55	28,040	-1,377	-4.7%	1.9%	30.1%	66.4%	0.7%	0.8%	35.0%	65.0%	16,081	43.9%	43.0%	12.0%	1.1%
56	28,258	-1,159	-3.9%	3.2%	26.6%	69.7%	1.8%	0.4%	35.3%	64.7%	18,012	29.5%	52.9%	15.1%	2.5%
57	28,125	-1,292	-4.4%	2.0%	31.8%	64.0%	0.6%	1.4%	30.3%	69.7%	15,263	30.3%	54.8%	12.2%	2.8%
58	28,004	-1,413	-4.8%	2.2%	62.6%	33.3%	1.0%	2.1%	44.7%	55.3%	10,979	43.9%	36.7%	16.4%	3.0%
59	28,060	-1,357	-4.6%	12.1%	29.0%	55.8%	10.2%	2.6%	35.4%	64.6%	14,953	33.3%	49.2%	15.7%	1.8%
60	30,143	726	2.5%	4.1%	35.8%	55.3%	2.5%	2.6%	41.8%	58.2%	16,522	38.2%	43.1%	14.7%	3.9%

District Profile

District	Total Population	Deviation		Total Adult Native American	Adult Hispanic	Adult Non-Hispanic			Performance Measure		Registered Voters				
						White	American	Black	Dem	Rep	Total	% Dem	% Rep	% DTS	% Other
61	28,574	-843	-2.9%	1.9%	57.3%	36.3%	0.7%	4.7%	37.3%	62.7%	10,412	40.3%	41.3%	18.1%	0.3%
62	28,986	-431	-1.5%	1.9%	35.1%	58.5%	1.0%	3.7%	24.9%	75.1%	13,932	28.2%	55.5%	16.0%	0.4%
63	28,509	-908	-3.1%	2.7%	57.4%	34.9%	0.7%	4.7%	54.9%	45.1%	13,152	60.6%	25.3%	13.2%	1.0%
64	28,070	-1,347	-4.6%	1.8%	25.7%	65.0%	0.7%	5.2%	27.0%	73.0%	12,811	31.7%	53.2%	14.9%	0.2%
65	27,949	-1,468	-5.0%	65.8%	25.6%	9.7%	63.7%	0.2%	77.1%	22.9%	14,020	72.1%	11.8%	13.7%	2.3%
66	30,114	697	2.4%	4.5%	36.8%	53.9%	2.7%	2.9%	43.4%	56.6%	14,622	39.9%	41.2%	14.7%	4.1%
67	28,576	-841	-2.9%	2.1%	32.2%	63.3%	0.8%	1.7%	28.8%	71.2%	13,910	33.2%	51.6%	13.7%	1.5%
68	28,574	-843	-2.9%	3.0%	51.0%	45.1%	1.1%	1.1%	55.7%	44.3%	19,784	61.9%	26.5%	9.7%	1.8%
69	28,810	-607	-2.1%	65.1%	20.7%	15.3%	62.1%	0.7%	69.0%	31.0%	14,364	67.9%	16.5%	13.3%	2.3%
70	28,666	-751	-2.6%	3.2%	64.6%	31.7%	1.1%	1.1%	65.2%	34.8%	19,955	65.5%	21.3%	10.9%	2.4%
NM	2,059,179	Ideal:	29,417	9.6%	42.3%	45.3%	7.9%	1.8%	53.0%	47.0%	1,159,215	49.3%	31.9%	15.9%	2.9%

NM House: HD_yyyyyy.1_Egolf_2

District Definitions by County and Precinct

REPRESENTATIVE DISTRICT ONE.--Representative district one is composed of San Juan county precincts 28, 29, 31 through 34, 39, 41, 42, 44, 46 through 49, 57 through 59 and 67.

REPRESENTATIVE DISTRICT TWO.--Representative district two is composed of San Juan county precincts 35 through 38, 40, 43, 45, 50 through 56 and 70.

REPRESENTATIVE DISTRICT THREE.--Representative district three is composed of San Juan county precincts 60 through 66, 68, 69 and 71 through 77.

REPRESENTATIVE DISTRICT FOUR.--Representative district four is composed of San Juan county precincts 1 through 7, 20 through 27 and 30.

REPRESENTATIVE DISTRICT FIVE.--Representative district five is composed of McKinley county precincts 5, 7 through 10, 13, 19, 23, 35, 36, 43, 44, 46 through 49, 55 and 56; and San Juan county precincts 10 through 14, 17 and 18.

REPRESENTATIVE DISTRICT SIX.--Representative district six is composed of Cibola county precincts 1, 5, 7, 8 and 13 through 15; and McKinley county precincts 15, 17, 18, 24 through 30 and 52 through 54.

REPRESENTATIVE DISTRICT SEVEN.--Representative district seven is composed of Valencia county precincts 4 through 6, 8 through 11, 14 through 16, 18, 22, 24, 28, 32 and 36.

REPRESENTATIVE DISTRICT EIGHT.--Representative district eight is composed of Valencia county precincts 2, 3, 7, 12, 17, 19, 21, 23, 25, 26, 31, 35, 37, 40 and 41.

REPRESENTATIVE DISTRICT NINE.--Representative district nine is composed of McKinley county precincts 1 through 4, 6, 20 through 22, 31 through 34, 37 through 42, 45, 50 and 57 through 59; and San Juan county precincts 8 and 9.

REPRESENTATIVE DISTRICT TEN.--Representative district ten is composed of Bernalillo county precincts 75 through 77, 88, 90 through 92, 94 through 99, 103, 105, 106 and 109.

REPRESENTATIVE DISTRICT ELEVEN.--Representative district eleven is composed of Bernalillo county precincts 35 through 37, 39, 121 through 125, 131, 132, 150 through 154, 161 through 166, 186, 187, 211, 212 and 221.

REPRESENTATIVE DISTRICT TWELVE.--Representative district twelve is composed of Bernalillo county precincts 44, 49, 54, 71 through 74 and 141 through 144.

REPRESENTATIVE DISTRICT THIRTEEN.--Representative district thirteen is composed of Bernalillo county precincts 41, 42, 52, 53, 56, 58 through 60, 137, 138 and 140.

REPRESENTATIVE DISTRICT FOURTEEN.--Representative district fourteen is composed of Bernalillo county precincts 33, 43, 45 through 48, 50, 51, 61 through 67, 135 and 139.

REPRESENTATIVE DISTRICT FIFTEEN.--Representative district fifteen is composed of Bernalillo county precincts 4 through 9, 12 through 14, 16 through 18, 21, 83, 108, 110, 114 and 180; and Sandoval county precinct 11.

REPRESENTATIVE DISTRICT SIXTEEN.--Representative district sixteen is composed of Bernalillo county precincts 29, 32, 34, 38, 40, 55, 57, 70, 81, 127, 134 and 136.

REPRESENTATIVE DISTRICT SEVENTEEN.--Representative district seventeen is composed of Bernalillo county precincts 11, 15, 30, 181 through 185, 191 through 197, 347, 436 through 438 and 455.

REPRESENTATIVE DISTRICT EIGHTEEN.--Representative district eighteen is composed of Bernalillo county precincts 101, 102, 104, 133, 214 through 217, 223 through 226, 241 through 246, 251, 252, 256, 341 through 343, 345, 346, 351 through 353, 355 through 358, 381 and 382.

REPRESENTATIVE DISTRICT NINETEEN.--Representative district nineteen is composed of Bernalillo county precincts 107, 253 through 255, 257, 271 through 275, 278, 281 through 287, 311, 312, 315, 383 and 384.

REPRESENTATIVE DISTRICT TWENTY.--Representative district twenty is composed of Bernalillo county precincts 289, 290, 294 through 299, 301, 305, 306, 324, 328, 332, 333, 546, 547, 549 and 550.

REPRESENTATIVE DISTRICT TWENTY-ONE.--Representative district twenty-one is composed of Bernalillo county precincts 291 through 293, 300, 318, 321 through 323, 326, 327, 329 through 331 and 475 through 478.

REPRESENTATIVE DISTRICT TWENTY-TWO.--Representative district twenty-two is composed of Bernalillo county precincts 258, 302 through 304, 307, 308, 505, 519, 525, 530, 540, 548, 553 through 558, 561, 570, 572 and 573.

REPRESENTATIVE DISTRICT TWENTY-THREE.--Representative district twenty-three is composed of Bernalillo county precincts 2, 3, 78 and 171; and Sandoval county precincts 12, 13, 30 through 36, 54, 57, 72 and 81.

REPRESENTATIVE DISTRICT TWENTY-FOUR.--Representative district twenty-four is composed of Bernalillo county precincts 453, 462 through 465, 471 through 474, 502 through 504, 506 through 508, 514, 522, 531 through 536, 542 through 545 and 562.

REPRESENTATIVE DISTRICT TWENTY-FIVE.--Representative district twenty-five is composed of Bernalillo county precincts 313, 314, 316, 317, 344, 354, 371 through 375, 385 through 387, 401, 403, 411 through 417, 431 through 435, 441 through 446 and 491.

REPRESENTATIVE DISTRICT TWENTY-SIX.--Representative district twenty-six is composed of Bernalillo county precincts 20, 22 through 28, 82, 111 through 113, 119 and 120.

REPRESENTATIVE DISTRICT TWENTY-SEVEN.--Representative district twenty-seven is composed of Bernalillo county precincts 10, 86, 407, 410, 418, 419, 421 through 424, 448, 485, 488 through 490, 500, 510 and 601.

REPRESENTATIVE DISTRICT TWENTY-EIGHT.--Representative district twenty-eight is composed of Bernalillo county precincts 428 through 430, 449, 454, 480, 515 through 518, 520, 521, 524, 526 through 528, 537, 564 through 566, 569, 602 and 603.

REPRESENTATIVE DISTRICT TWENTY-NINE.--Representative district twenty-nine is composed of Bernalillo county precincts 19, 68, 69, 79, 80, 84, 85, 87, 89, 116, 128, 129 and 170.

REPRESENTATIVE DISTRICT THIRTY.--Representative district thirty is composed of Bernalillo county precincts 400, 402, 404 through 406, 408, 409, 420, 439, 440, 461, 466, 481, 484, 492 through 499, 509, 511 through 513 and 523.

REPRESENTATIVE DISTRICT THIRTY-ONE.--Representative district thirty-one is composed of Bernalillo county precincts 425 through 427, 447, 450 through 452, 456, 482, 483, 486, 487, 529, 538, 539, 541, 560, 563, 567 and 568.

REPRESENTATIVE DISTRICT THIRTY-TWO.--Representative district thirty-two is composed of Grant county precincts 9, 10, 23 through 29 and 34; and Luna county precincts 1 through 6, 8, 10 through 12 and 14.

REPRESENTATIVE DISTRICT THIRTY-THREE.--Representative district thirty-three is composed of Dona Ana county precincts 18, 19, 38 through 40, 49, 54 through 58, 78, 82, 98, 101, 107 and 108.

REPRESENTATIVE DISTRICT THIRTY-FOUR.--Representative district thirty-four is composed of Dona Ana county precincts 8, 13 through 17, 96 and 97.

REPRESENTATIVE DISTRICT THIRTY-FIVE.--Representative district thirty-five is composed of Dona Ana county precincts 24, 27 through 30, 32 through 36, 41 through 48, 50 through 53 and 91 through 94.

REPRESENTATIVE DISTRICT THIRTY-SIX.--Representative district thirty-six is composed of Dona Ana county precincts 1 through 4, 20 through 23, 25, 31, 37, 60, 63, 84 through 88, 90, 100, 111 and 115.

REPRESENTATIVE DISTRICT THIRTY-SEVEN.--Representative district thirty-seven is composed of Dona Ana county precincts 26, 59, 61, 67, 69, 83, 89, 99, 102, 103, 112 and 116 through 118.

REPRESENTATIVE DISTRICT THIRTY-EIGHT.--Representative district thirty-eight is composed of Catron county; Dona Ana county precincts 62, 65, 95, 105 and 109; Grant county precincts 1, 6 and 35; Sierra county; and Socorro county precincts 11, 13, 14 and 26.

REPRESENTATIVE DISTRICT THIRTY-NINE.--Representative district thirty-nine is composed of Grant county precincts 2 through 5, 7, 8, 11 through 22 and 30 through 33; Hidalgo county; and Luna county precinct 13.

REPRESENTATIVE DISTRICT FORTY.--Representative district forty is composed of Mora county precincts 1, 2, 4 and 5; Rio Arriba county precincts 2 through 5, 13 through 17, 37, 40 and 41; San Miguel county precincts 22 through 24; Santa Fe county precincts 1 through 4, 58, 59 and 79; and Taos county precincts 30 and 31.

REPRESENTATIVE DISTRICT FORTY-ONE.--Representative district forty-one is composed of Rio Arriba county precincts 1, 6 through 12, 18 through 23, 25 through 28, 30 through 36, 38, 39 and 42; Sandoval county precincts 16 through 18, 21 through 23, 78 and 79; and Taos county precincts 1 and 9.

REPRESENTATIVE DISTRICT FORTY-TWO.--Representative district forty-two is composed of Colfax county precinct 1; and Taos county precincts 5 through 8, 10 through 29 and 32 through 36.

REPRESENTATIVE DISTRICT FORTY-THREE.--Representative district forty-three is composed of Los Alamos county; Sandoval county precincts 7 and 51; and Santa Fe county precincts 12, 40 and 86.

REPRESENTATIVE DISTRICT FORTY-FOUR.--Representative district forty-four is composed of Sandoval county precincts 37 through 39, 48, 52, 53, 58 through 62, 64, 65, 73, 74, 82 and 83.

REPRESENTATIVE DISTRICT FORTY-FIVE.--Representative district forty-five is composed of Santa Fe county precincts 14, 29, 37, 38, 49, 51, 54, 56, 62, 70 and 75 through 78.

REPRESENTATIVE DISTRICT FORTY-SIX.--Representative district forty-six is composed of Santa Fe county precincts 5 through 8, 11, 20, 21, 23, 25, 31, 33, 60, 61, 64, 80, 82, 83 and 87.

REPRESENTATIVE DISTRICT FORTY-SEVEN.--Representative district forty-seven is composed of Santa Fe county precincts 9, 10, 13, 17 through 19, 22, 28, 30, 36, 46 through 48, 55, 57, 63, 65, 68, 69, 71, 81 and 85.

REPRESENTATIVE DISTRICT FORTY-EIGHT.--Representative district forty-eight is composed of Santa Fe county precincts 24, 26, 27, 32, 34, 35, 39, 41 through 45, 50, 52, 53, 66, 67 and 74.

REPRESENTATIVE DISTRICT FORTY-NINE.--Representative district forty-nine is composed of Socorro county precincts 1 through 10, 12 and 16 through 25; and Valencia county precincts 1, 20, 27, 29, 30, 33, 34, 38 and 39.

REPRESENTATIVE DISTRICT FIFTY.--Representative district fifty is composed of Bernalillo county precincts 551, 552, 559 and 571; Sandoval county precincts 5, 6, 28, 55, 56 and 76; Santa Fe county precincts 15, 16, 72, 73, 84 and 88; and Torrance county precincts 3 through 5, 10, 13, 15 and 16.

REPRESENTATIVE DISTRICT FIFTY-ONE.--Representative district fifty-one is composed of Otero county precincts 2, 15 through 20, 22, 26, 27 and 29 through 37.

REPRESENTATIVE DISTRICT FIFTY-TWO.--Representative district fifty-two is composed of Dona Ana county precincts 7, 9 through 12, 68, 70 through 73, 77, 79, 81, 104, 106, 110, 113, 114 and 120.

REPRESENTATIVE DISTRICT FIFTY-THREE.--Representative district fifty-three is composed of Dona Ana county precincts 5, 6, 64, 66, 74 through 76, 80 and 119; and Otero county precincts 1 and 41.

REPRESENTATIVE DISTRICT FIFTY-FOUR.--Representative district fifty-four is composed of Chaves county precinct 104; Eddy county precincts 2, 3, 6, 7, 9 through 15, 29, 30, 32, 34, 35 and 38 through 40; and Otero county precincts 3 through 8.

REPRESENTATIVE DISTRICT FIFTY-FIVE.--Representative district fifty-five is composed of Eddy county precincts 1, 4, 5, 8, 16 through 21, 23, 25 through 28, 33, 36, 37, 42, 44 and 45.

REPRESENTATIVE DISTRICT FIFTY-SIX.--Representative district fifty-six is composed of Lincoln county precincts 1 through 14 and 16 through 21; and Otero county precincts 10, 12 through 14 and 38.

REPRESENTATIVE DISTRICT FIFTY-SEVEN.--Representative district fifty-seven is composed of Chaves county precincts 1 through 7, 9 through 16, 24, 25, 32 through 34, 41, 44 through 47 and 83; De Baca county precinct 2; and Roosevelt county precincts 5 and 19.

REPRESENTATIVE DISTRICT FIFTY-EIGHT.--Representative district fifty-eight is composed of Chaves county precincts 42, 43, 51, 52, 61 through 63, 71 through 73, 81, 90 through 92, 94 and 101 through 103; and Eddy county precinct 41.

REPRESENTATIVE DISTRICT FIFTY-NINE.--Representative district fifty-nine is composed of Chaves county precincts 21 through 23, 31, 35, 36, 82, 84, 85 and 93; Lincoln county precinct 15; and Otero county precincts 9, 11, 21, 23 through 25, 28, 39 and 40.

REPRESENTATIVE DISTRICT SIXTY.--Representative district sixty is composed of Bernalillo county precincts 1, 115, 117 and 118; and Sandoval county precincts 40 through 45, 49, 85 and 86.

REPRESENTATIVE DISTRICT SIXTY-ONE.--Representative district sixty-one is composed of Lea county precincts 11, 12, 14 through 17, 34 through 36, 51 through 55, 62 and 71 through 74.

REPRESENTATIVE DISTRICT SIXTY-TWO.--Representative district sixty-two is composed of Lea county precincts 20, 22 through 33, 41 through 44 and 61.

REPRESENTATIVE DISTRICT SIXTY-THREE.--Representative district sixty-three is composed of Curry county precincts 5 through 9, 25, 26, 28, 29 and 36; De Baca county precincts 1, 3 and 4; Guadalupe county; Quay county precincts 1, 7, 9 and 11; and Roosevelt county precincts 6 through 8 and 17.

REPRESENTATIVE DISTRICT SIXTY-FOUR.--Representative district sixty-four is composed of Curry county precincts 10 through 15, 17 through 24, 31, 32 and 37.

REPRESENTATIVE DISTRICT SIXTY-FIVE.--Representative district sixty-five is composed of Rio Arriba county precincts 24 and 29; San Juan county precincts 16 and 19; and Sandoval county precincts 1 through 4, 8 through 10, 14, 15, 19, 20, 24 through 27 and 29.

REPRESENTATIVE DISTRICT SIXTY-SIX.--Representative district sixty-six is composed of Sandoval county precincts 46, 47, 50, 63, 66 through 71, 75, 80 and 84.

REPRESENTATIVE DISTRICT SIXTY-SEVEN.--Representative district sixty-seven is composed of Curry county precincts 1 through 4, 16, 27, 30 and 33 through 35; Lea county precincts 2, 3, 10, 13, 18 and 21; Quay county precincts 2 through 4; and Roosevelt county precincts 1 through 4, 9 through 13, 15, 18 and 21.

REPRESENTATIVE DISTRICT SIXTY-EIGHT.--Representative district sixty-eight is composed of Colfax county precincts 2 through 5, 7 and 10 through 22; Harding county; Mora county precincts 3 and 6 through 11; Quay county precincts 5, 6, 8 and 10; San Miguel county precincts 2, 6, 9, 10, 12 and 25; Taos county precincts 2 through 4; and Union county.

REPRESENTATIVE DISTRICT SIXTY-NINE.--Representative district sixty-nine is composed of Bernalillo county precincts 31 and 93; Cibola county precincts 2 through 4, 6, 9 through 12 and 16 through 25; McKinley county precincts 11, 12, 14 and 16; San Juan county precinct 15; Socorro county precinct 15; and Valencia county precinct 13.

REPRESENTATIVE DISTRICT SEVENTY.--Representative district seventy is composed of Quay county precinct 12; San Miguel county precincts 1, 3 through 5, 7, 8, 11, 13 through 21 and 26 through 28; and Torrance county precincts 1, 2, 6 through 9, 11, 12 and 14.